



Athlone Pedestrian and Cycleway Bridge

Environmental Impact Statement

Volume 3 : Figures | May 2017



smartertravel >>>

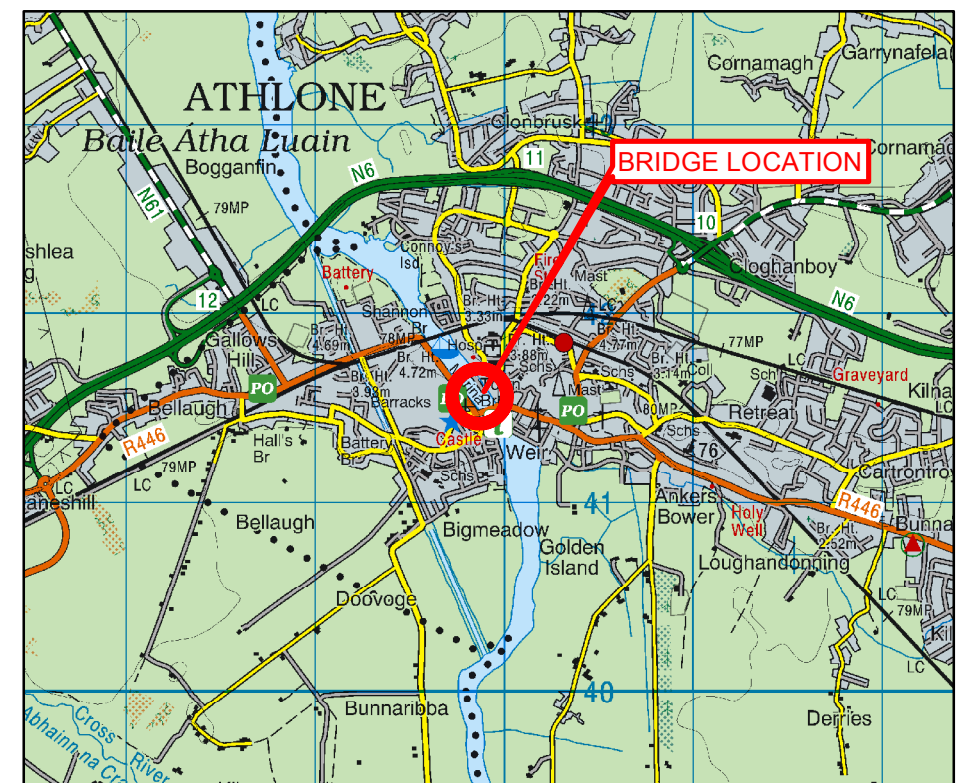
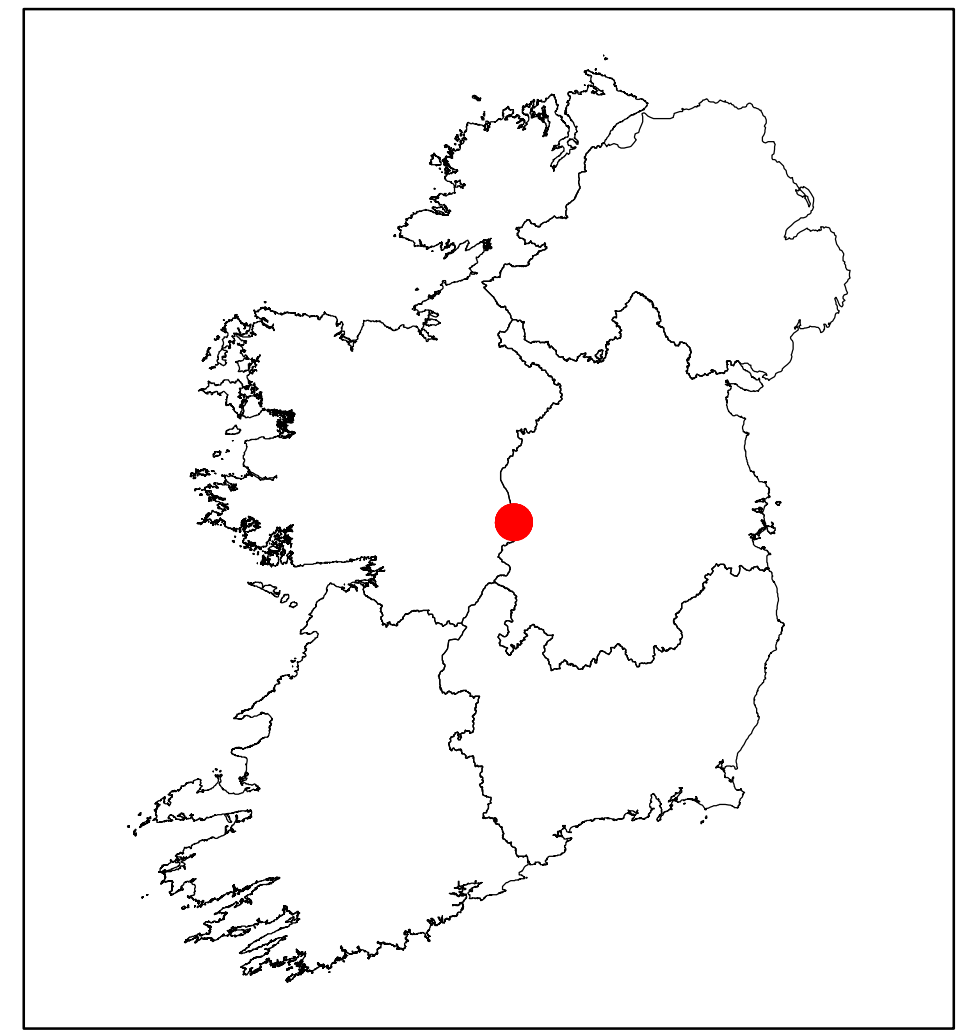
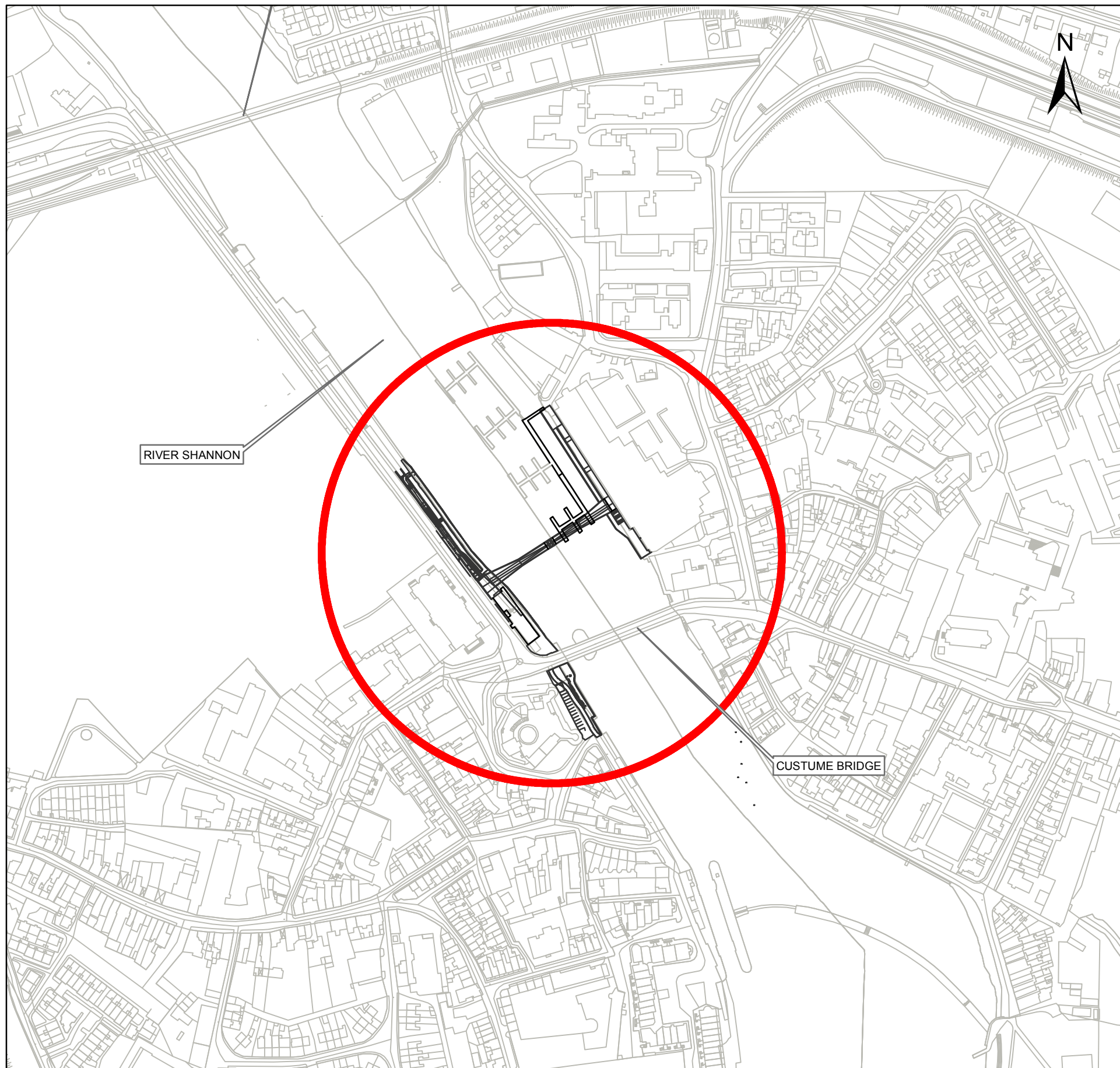
Athlone Pedestrian and Cycleway Bridge

Environmental Impact Statement

Volume 3 Figures

EIS Figures Index

Figure Number	Drawing Title	Figure Number	Drawing Title
Figure 1.1	Location Plan	Figure 4.14	Construction Sequence Sheet 4
Figure 2.1	Local Amenities, Employment & Educational Facilities	Figure 4.15	Construction Sequence Sheet 5
Figure 3.1	Study Area	Figure 6.1	Site Location
Figure 3.2	Plan of the Garrycastle to Marina Building Part VIII	Figure 6.2	Designated Sites
Figure 3.3	Route Options	Figure 6.3	Habitat Map
Figure 3.4	Bridge Design Alternative Option 1	Figure 7.1	Bedrock Geology
Figure 3.5	Bridge Design Alternative Option 2	Figure 7.2	Soils and Subsoils
Figure 3.6	Bridge Design Alternative Option 3	Figure 7.3	Aquifer Classification
Figure 4.1	Extent of Site	Figure 8.1	River Shannon AEP Fluvial Flood Extent
Figure 4.2	Site Clearance Existing Navigation and Mooring	Figure 9.1	Visual Impact Viewpoints
Figure 4.3	Plan – Bridge and Approach Ramps	Figure 9.2	Landscape Proposal
Figure 4.4	Bridge Elevation and Sections	Figure 10.1	Construction Noise Impacts
Figure 4.5	West Approach Ramp Plans	Figure 12.1	Archaeological & Cultural Heritage
Figure 4.6	West Approach Ramp Elevations and Sections	Figure 13.1	Architectural Heritage
Figure 4.7	West Approach Ramp Sections	Figure 14.1	Surrounding Land Uses
Figure 4.8	East Approach Ramp Plans and Sections	Westmeath County Development Plan and Athlone Town Plan	
Figure 4.9	East Approach Ramp Elevations and Sections	ATC 01	Natural Heritage Map
Figure 4.10	East Approach Ramp Sections	ATC 05	Built Heritage Map
Figure 4.11	Construction Sequence Sheet 1	ATC 06	Built Heritage Core Map
Figure 4.12	Construction Sequence Sheet 2	ATC 07	Building Height Policy Map
Figure 4.13	Construction Sequence Sheet 3	ATC 09	Character Areas Map



Roughan & O'Donovan-AECOM Alliance

Arena House, Arena Road,
Sandyford, Dublin 18.
Tel : +353 (1) 2940800
Fax : +353 (1) 2940820
e-mail : info@rod.ie
Website : www.rod.ie
www.aecom.com

Project

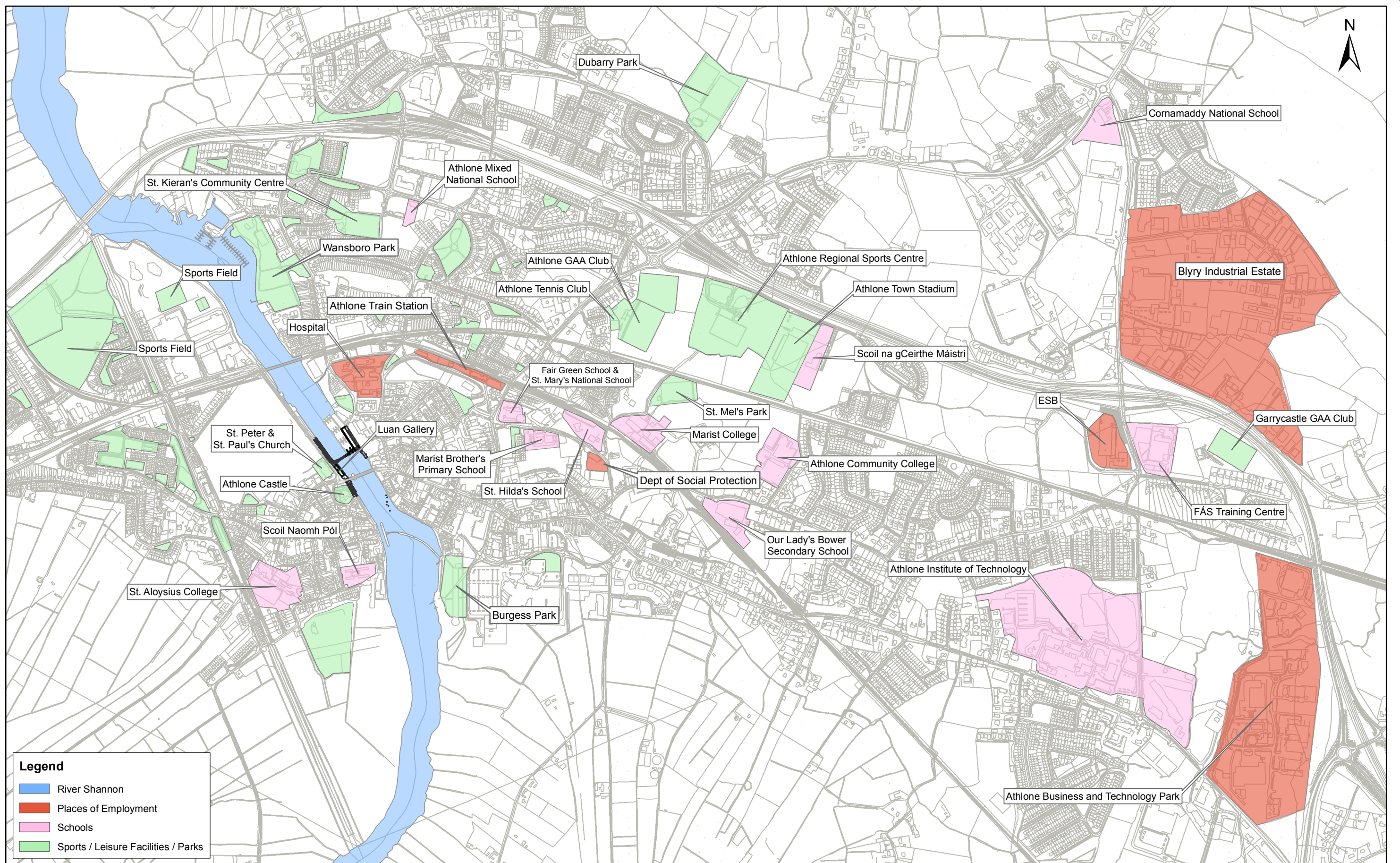
ATHLONE PEDESTRIAN
AND CYCLEWAY BRIDGE

ENVIRONMENTAL IMPACT STATEMENT

Title

LOCATION PLAN

Designed: MD	File:	Status: E.I.S.
Drawn: LA	Job No: 12.221	
Checked: HOS	Scale: N.T.S.	Drawing No: FIGURE 1.1
Approved: HOS	Date: May 2017	Rev:



Legend

- River Shannon
- Places of Employment
- Schools
- Sports / Leisure Facilities / Parks



Roughan & O'Donovan-AECOM Alliance

ROD
ROUGHAN & O'DONOVAN
AECOM

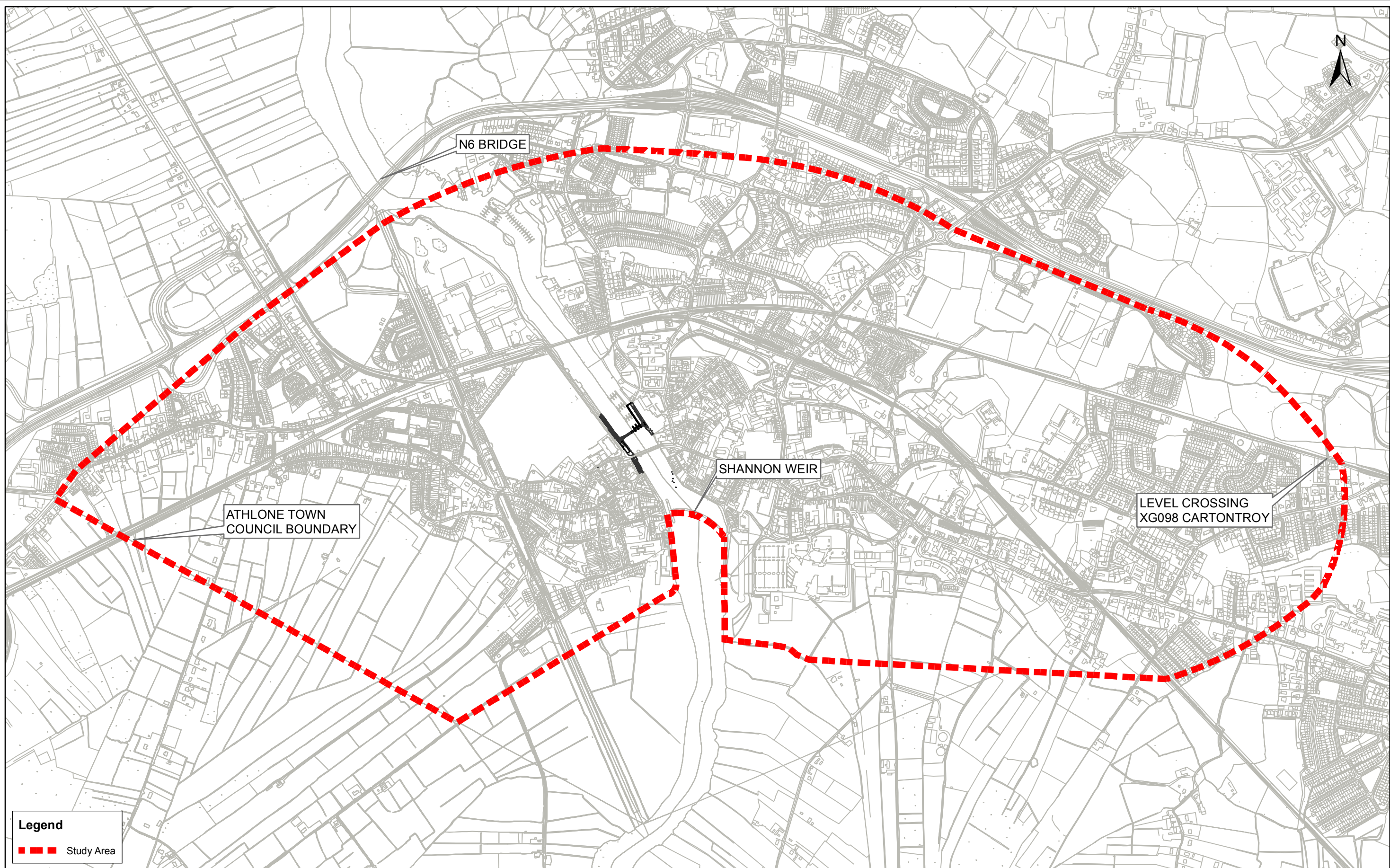
Arena House, Arena Road,
Sandyford, Dublin 18.
Tel : +353 (1) 2940800
Fax : +353 (1) 2940820
e-mail : info@rod.ie
Website : www.rod.ie
www.aecom.com

Project

ATHLONE PEDESTRIAN AND CYCLEWAY BRIDGE

ENVIRONMENTAL IMPACT STATEMENT

Title		LOCAL AMENITIES, EMPLOYMENT & EDUCATIONAL FACILITIES	
Designed:	MD	File:	Status: E.I.S.
Drawn:	LA	Job No:	12.221
Checked:	HOS	Scale:	1:12,500 (@ A3)
Approved:	HOS	Date:	May 2017
		Drawing No:	FIGURE 2.1
		Rev:	



Legend
 ■ ■ ■ Study Area



Roughan & O'Donovan-AECOM Alliance

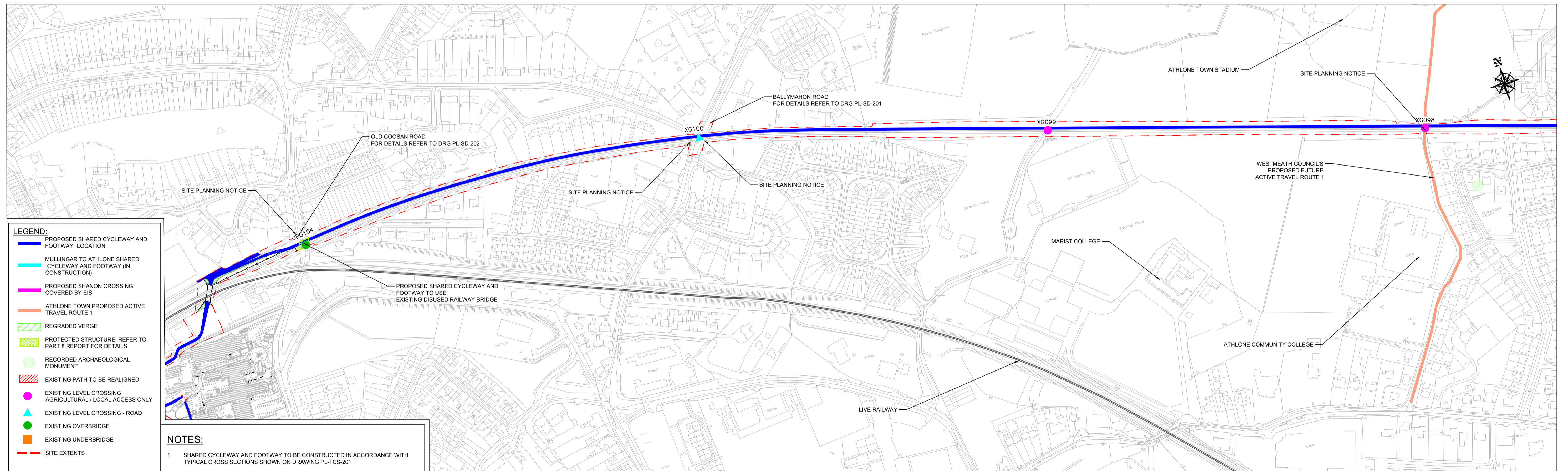
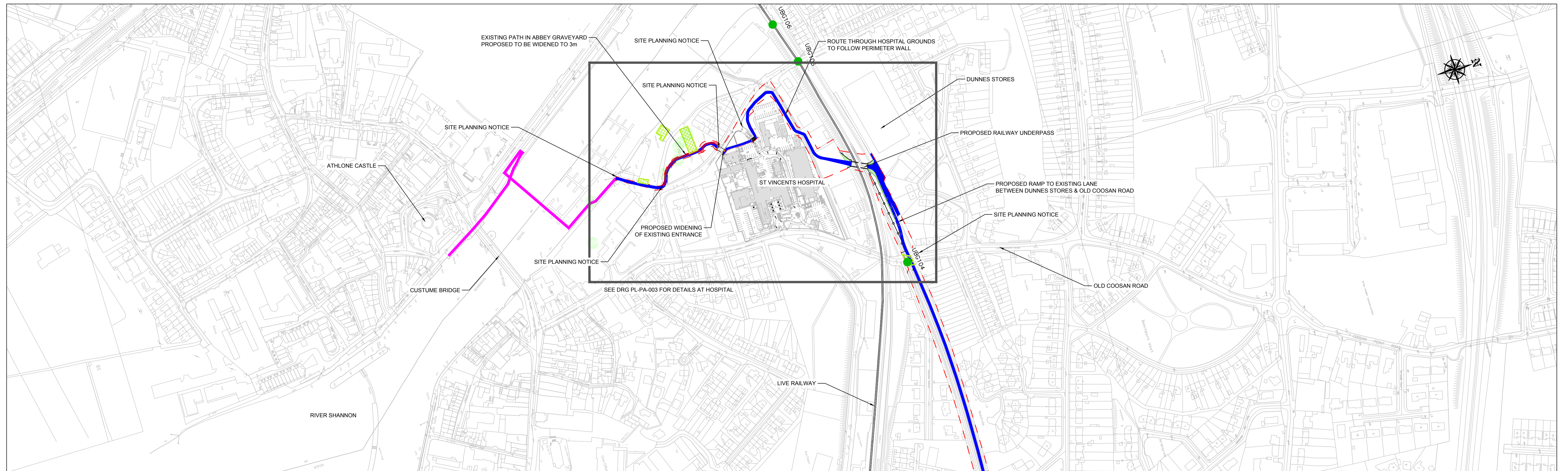
Arena House, Arena Road,
 Sandford, Dublin 18.
 Tel : +353 (1) 2940800
 Fax : +353 (1) 2940820
 e-mail : info@rod.ie
 Website : www.rod.ie
 www.aecom.com

Project

ATHLONE PEDESTRIAN AND CYCLEWAY BRIDGE

ENVIRONMENTAL IMPACT STATEMENT

Title		STUDY AREA	
Designed:	MD	File:	Status:
Drawn:	LA	Job No:	12.221
Checked:	HOS	Scale:	1:12,500 (@ A3)
Approved:	HOS	Date:	May 2017
		Drawing No:	FIGURE 3.1
		Rev:	E.I.S.



LEGEND:

- PROPOSED SHARED CYCLEWAY AND FOOTWAY LOCATION
- MULLINGAR TO ATHLONE SHARED CYCLEWAY AND FOOTWAY (IN CONSTRUCTION)
- PROPOSED SHANON CROSSING COVERED BY EIS
- ATHLONE TOWN PROPOSED ACTIVE TRAVEL ROUTE 1
- ▨ REGRADED VERGE
- ▨ PROTECTED STRUCTURE, REFER TO PART 8 REPORT FOR DETAILS
- RECORDED ARCHAEOLOGICAL MONUMENT
- ▨ EXISTING PATH TO BE REALIGNED
- EXISTING LEVEL CROSSING AGRICULTURAL / LOCAL ACCESS ONLY
- ▲ EXISTING LEVEL CROSSING - ROAD
- EXISTING OVERBRIDGE
- EXISTING UNDERBRIDGE
- - - SITE EXTENTS

NOTES:

1. SHARED CYCLEWAY AND FOOTWAY TO BE CONSTRUCTED IN ACCORDANCE WITH TYPICAL CROSS SECTIONS SHOWN ON DRAWING PL-TC5-201



Roughan & O'Donovan-AECOM Alliance

ROD AECOM

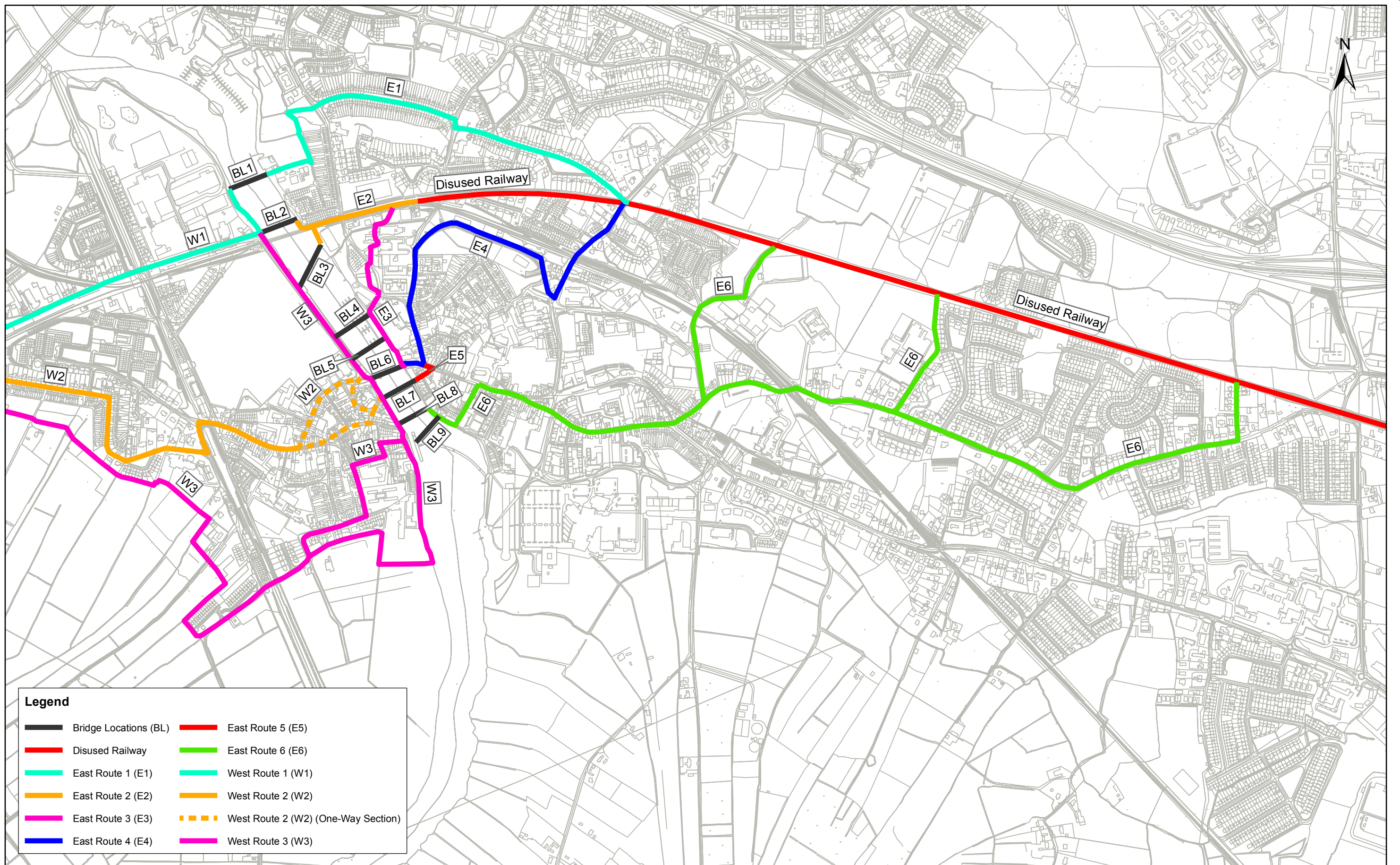
Arena House, Arena Road, Sandford, Dublin 18.
 Tel : +353 (1) 2940800
 Fax : +353 (1) 2940820
 e-mail : info@rod.ie
 Website : www.rod.ie
 www.aecom.com

Project













ATHLONE PEDESTRIAN AND CYCLWAY BRIDGE

ENVIRONMENTAL IMPACT STATEMENT

Title		PLAN OF THE GARRycastle TO MARINA BUILDING PART VIII	
Designed:	MKHOS	File:	12221
Drawn:	JMK	Job No:	12221
Checked:	HOS	Scale:	1:2500 (A1) 1:5000 (A3)
Approved:	MK	Date:	MAY 2017
Status:	E.I.S.		Rev:
Drawing No:	FIGURE 3.2		



Legend

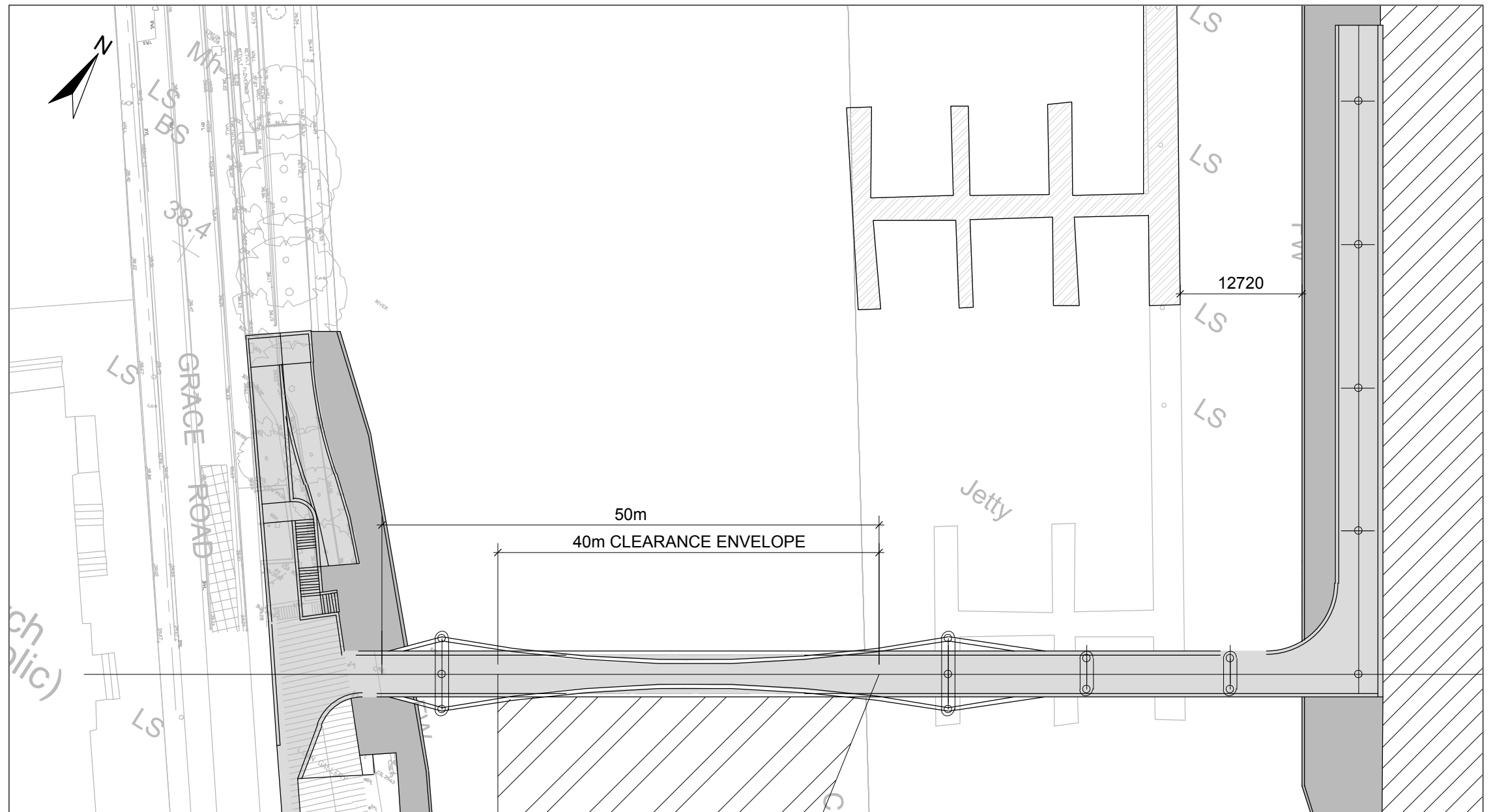
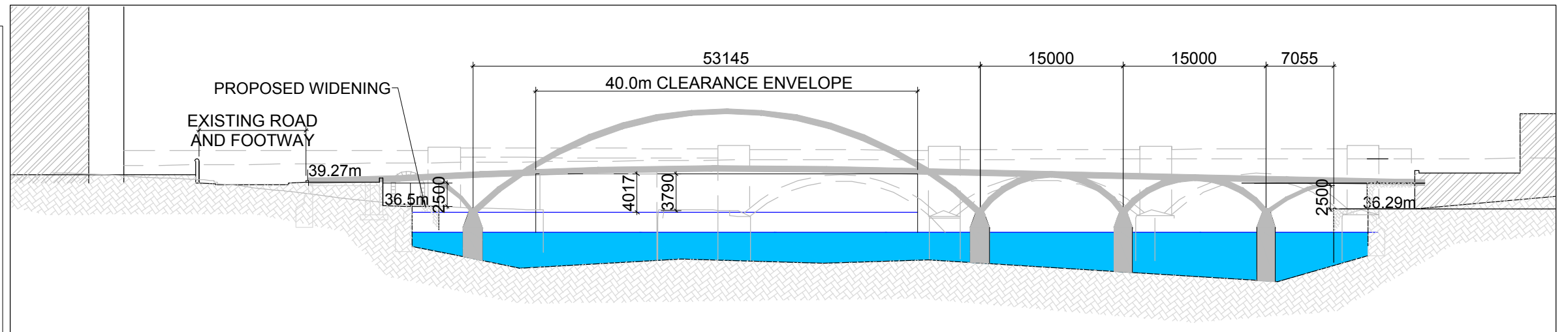
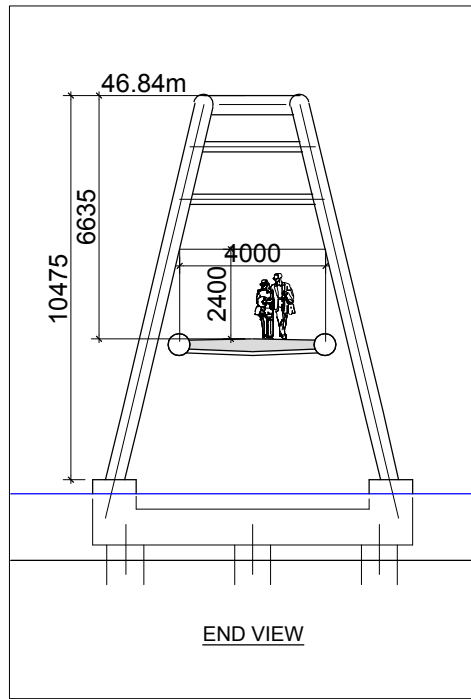
 Bridge Locations (BL)	 East Route 5 (E5)
 Disused Railway	 East Route 6 (E6)
 East Route 1 (E1)	 West Route 1 (W1)
 East Route 2 (E2)	 West Route 2 (W2)
 East Route 3 (E3)	 West Route 2 (W2) (One-Way Section)
 East Route 4 (E4)	 West Route 3 (W3)



Roughan & O'Donovan-AECOM Alliance
 Arena House, Arena Road,
 Sandyford, Dublin 18.
 Tel : +353 (1) 2940800
 Fax : +353 (1) 2940820
 e-mail : info@rod.ie
 Website : www.rod.ie
 www.aecom.com

Project
ATHLONE PEDESTRIAN AND CYCLEWAY BRIDGE
ENVIRONMENTAL IMPACT STATEMENT

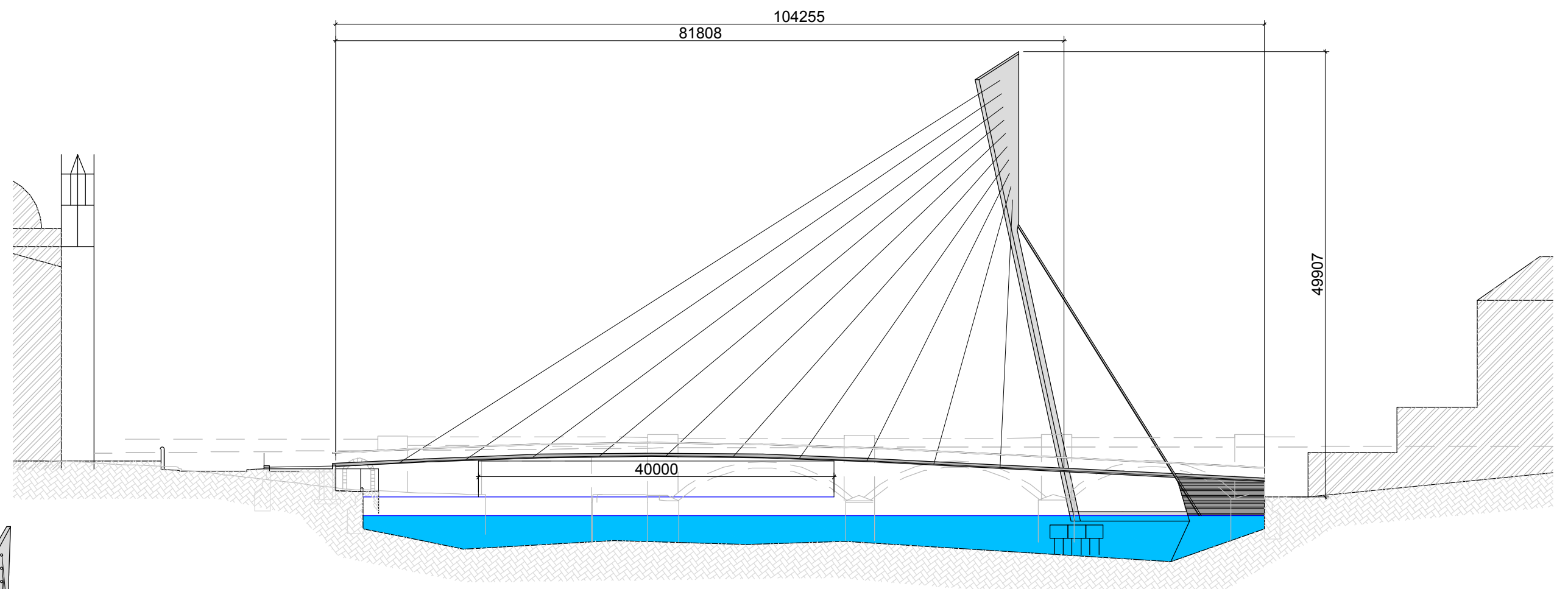
Title				
ROUTE OPTIONS				
Designed:	MD	File:		Status:
Drawn:	LA	Job No:	12.221	E.I.S.
Checked:	HOS	Scale:	1:10,000 (@ A3)	Drawing No:
Approved:	HOS	Date:	May 2017	FIGURE 3.3



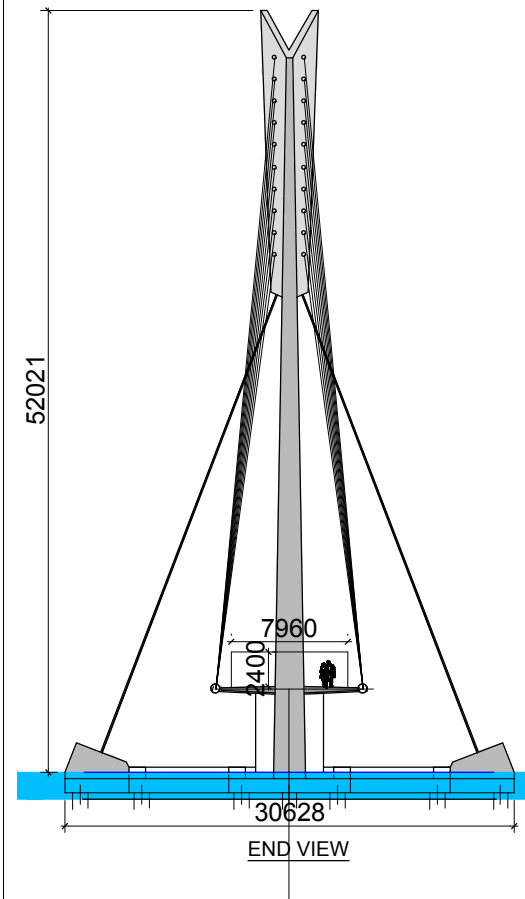
Arena House, Arena Road,
Sandyford, Dublin 18.
Tel : +353 (1) 2940800
Fax : +353 (1) 2940820
e-mail : info@rod.ie
Website : www.rod.ie
www.aecom.com

Project
ATHLONE PEDESTRIAN
AND CYCLWAY BRIDGE
ENVIRONMENTAL IMPACT STATEMENT

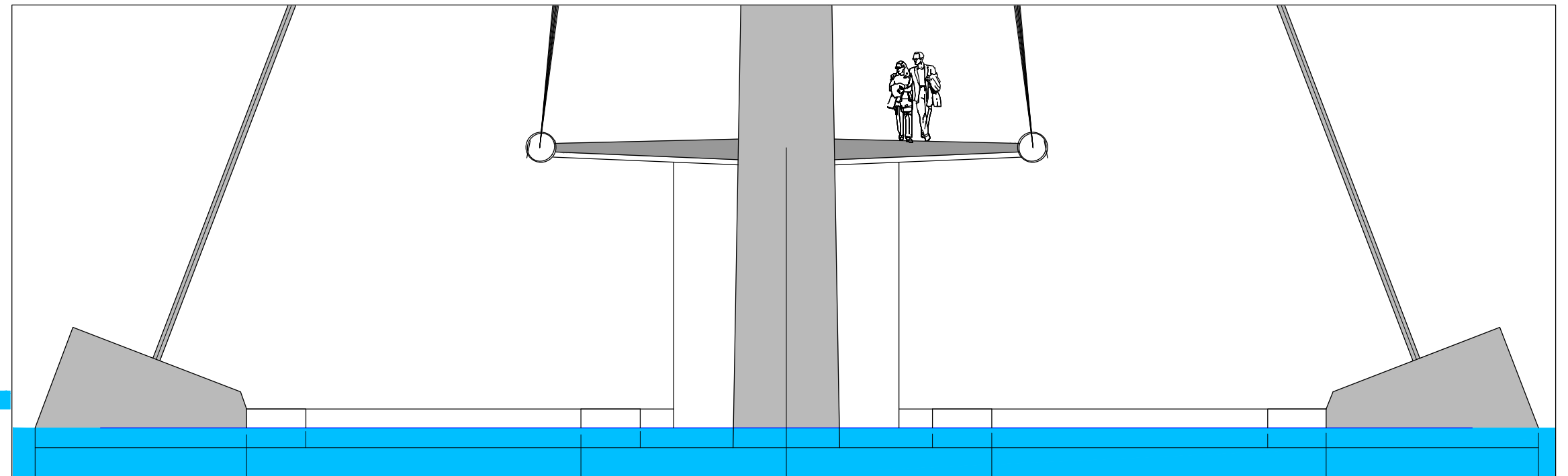
Title			
BRIDGE DESIGN ALTERNATIVE OPTION 1			
Designed: MK	File:	Status:	E.I.S
Drawn: MK	Job No: 12.221		
Checked: HOS	Scale: N.T.S.	Drawing No:	Figure 3.4
Approved: MK	Date: APRIL 2017	Rev:	



ELEVATION LOOKING NORTH



END VIEW



Roughan & O'Donovan-AECOM Alliance

PROD
ROUGHAN & O'DONOVAN

AECOM

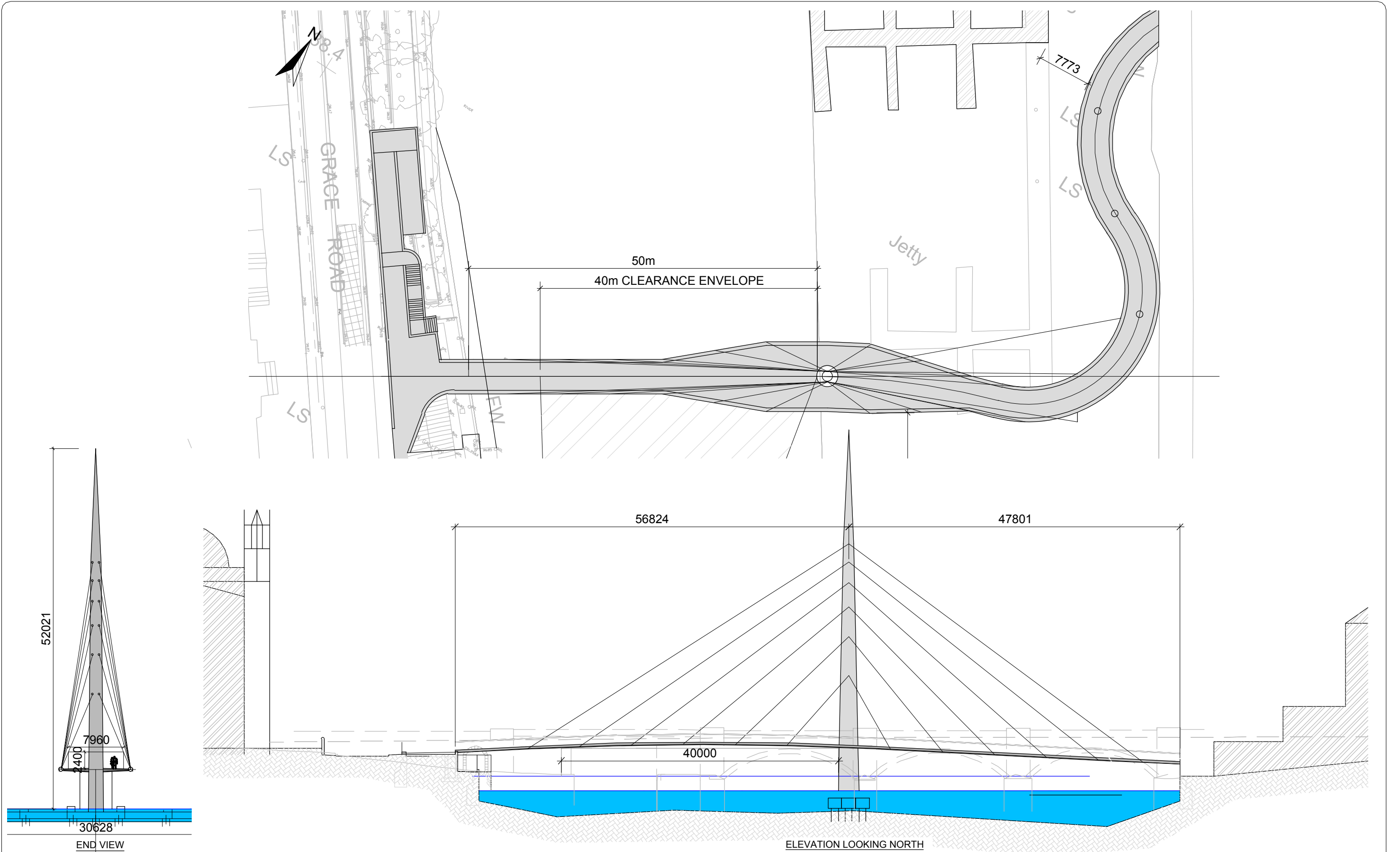
Arena House, Arena Road,
Sandyford, Dublin 18.
Tel : +353 (1) 2940800
Fax : +353 (1) 2940820
e-mail : info@rod.ie
Website : www.rod.ie
www.aecom.com

Project

ATHLONE PEDESTRIAN AND CYCLWAY BRIDGE

ENVIRONMENTAL IMPACT STATEMENT

Title			
BRIDGE DESIGN ALTERNATIVE OPTION 2			
Designed: MK	File:	Status:	E.I.S
Drawn: MK	Job No: 12.221		
Checked: HOS	Scale: N.T.S.	Drawing No:	Figure 3.5
Approved: MK	Date: APRIL 2017	Rev:	



Roughan & O'Donovan-AECOM Alliance

ROD
ROUGHAN & O'DONOVAN

AECOM

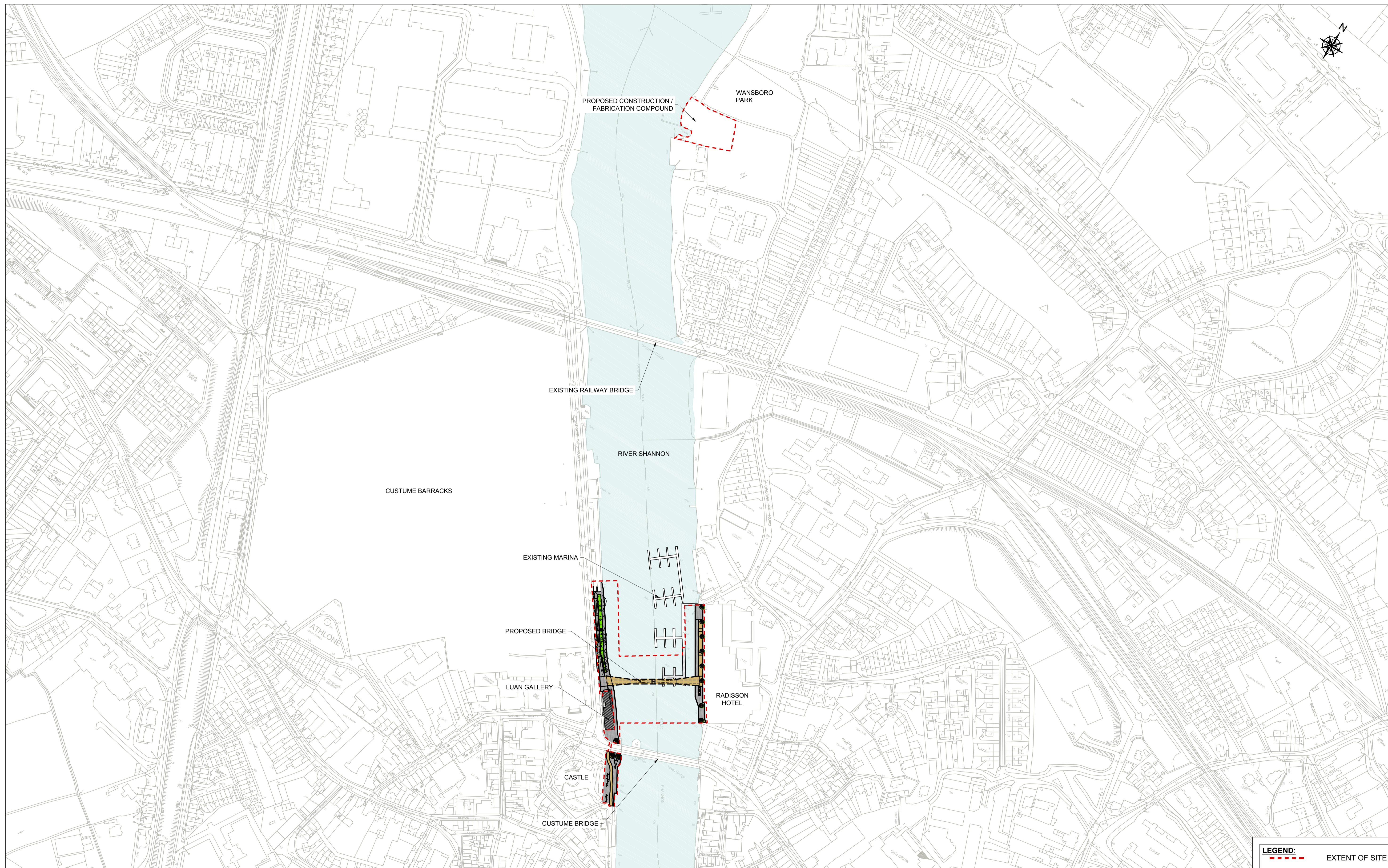
Arena House, Arena Road,
Sandyford, Dublin 18.
Tel : +353 (1) 2940800
Fax : +353 (1) 2940820
e-mail : info@rod.ie
Website : www.rod.ie
www.aecom.com

Project

ATHLONE PEDESTRIAN AND CYCLWAY BRIDGE

ENVIRONMENTAL IMPACT STATEMENT

Title			
BRIDGE DESIGN ALTERNATIVE OPTION 3			
Designed: MK	File:	Status:	E.I.S
Drawn: MK	Job No: 12.221		
Checked: HOS	Scale: N.T.S.	Drawing No:	Figure 3.6
Approved: MK	Date: APRIL 2017	Rev:	



Roughan & O'Donovan-AECOM Alliance

Arena House, Arena Road,
Sandycroft, Dublin 18.
Tel : +353 (1) 2940800
Fax : +353 (1) 2940820
e-mail : info@rod.ie
Website : www.rod.ie
www.aecom.com

Project

ATHLONE PEDESTRIAN AND CYCLWAY BRIDGE

ENVIRONMENTAL IMPACT STATEMENT

Title			
EXTENT OF SITE			
Designed: MK/HOS	File:	Status:	E.I.S.
Drawn: JMK	Job No: 12221	Drawing No:	Rev:
Checked: HOS	Scale: 1:2000 (A1) 1:4000 (A3)	FIGURE 4.1	-
Approved: MK	Date: AUGUST 2016		



NOTE:
RED TEXT & LINES DENOTES EXISTING
FEATURES TO BE REMOVED.

PROPOSED BRIDGE AND APPROACHES PLAN
A1 SCALE 1:500
A3 SCALE 1:1000



Roughan & O'Donovan-AECOM Alliance

Arena House, Arena Road,
Sandford, Dublin 18.
Tel : +353 (1) 2940800
Fax : +353 (1) 2940820
e-mail : info@rod.ie
Website : www.rod.ie
www.aecom.com

Project

ATHLONE PEDESTRIAN AND CYCLWAY BRIDGE

ENVIRONMENTAL IMPACT STATEMENT

Title			
SITE CLEARANCE EXISTING NAVIGATION AND MOORING			
Designed: MK/HOS	File:	Status:	E.I.S.
Drawn: JOD	Job No: 12221	Drawing No:	Rev:
Checked: HOS	Scale: AS SHOWN	FIGURE 4.2	-
Approved: MK	Date: APRIL 2016		



PROPOSED BRIDGE AND APPROACHES PLAN
 A1 SCALE 1:250
 A3 SCALE 1:500



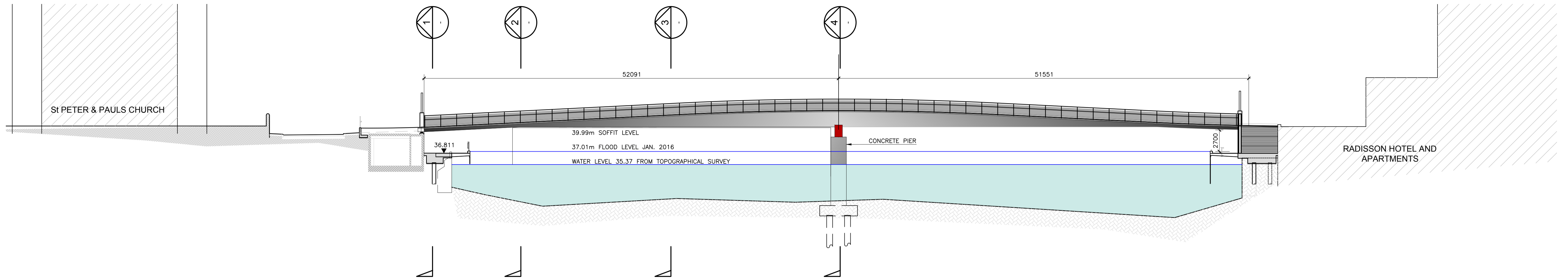
Roughan & O'Donovan-AECOM Alliance

Arena House, Arena Road,
 Sandycroft, Dublin 18.
 Tel : +353 (1) 2940800
 Fax : +353 (1) 2940820
 e-mail : info@rod.ie
 Website : www.rod.ie
 www.aecom.com

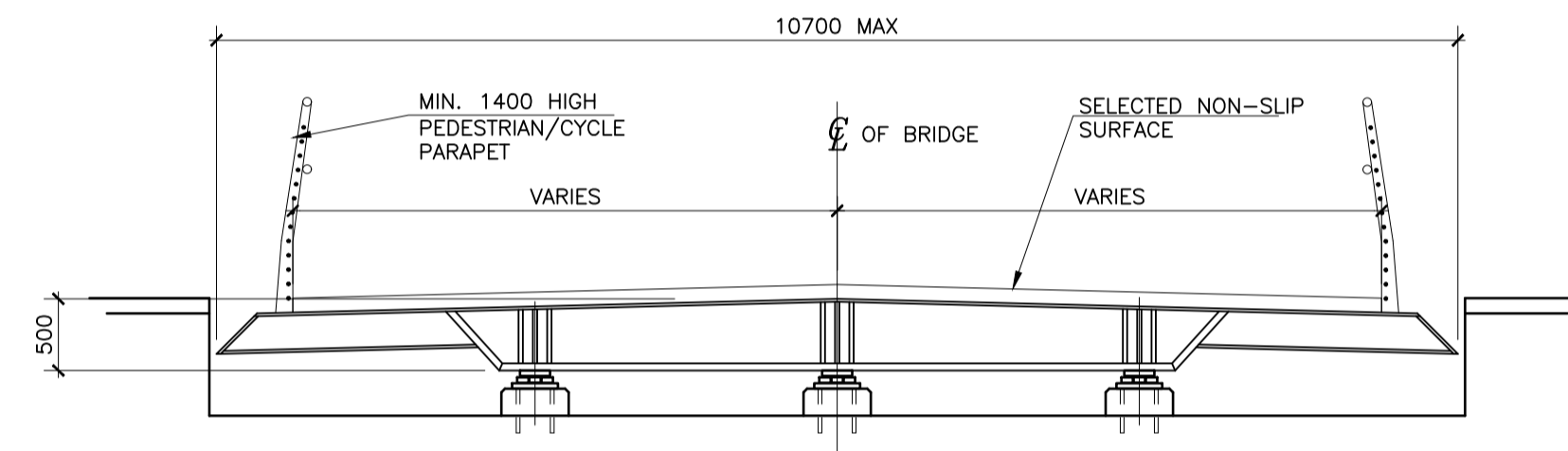
Project
ATHLONE PEDESTRIAN AND CYCLWAY BRIDGE

ENVIRONMENTAL IMPACT STATEMENT

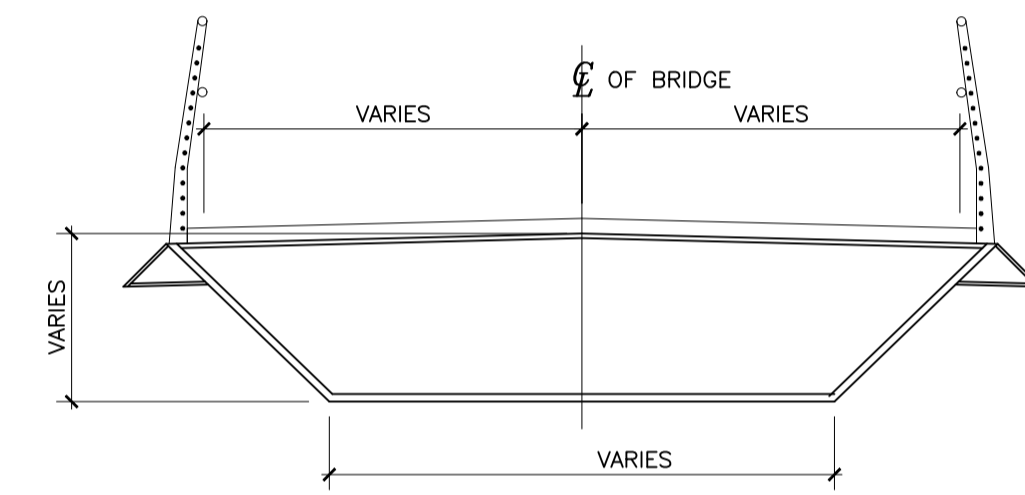
Title		PLAN - BRIDGE AND APPROACH RAMP	
Designed: MK	File:	Status:	E.I.S.
Drawn: JOD	Job No: 12221	Checked: MK	Scale: AS SHOWN
Approved: MK	Date: APRIL 2017	Drawing No:	FIGURE 4.3
		Rev:	-



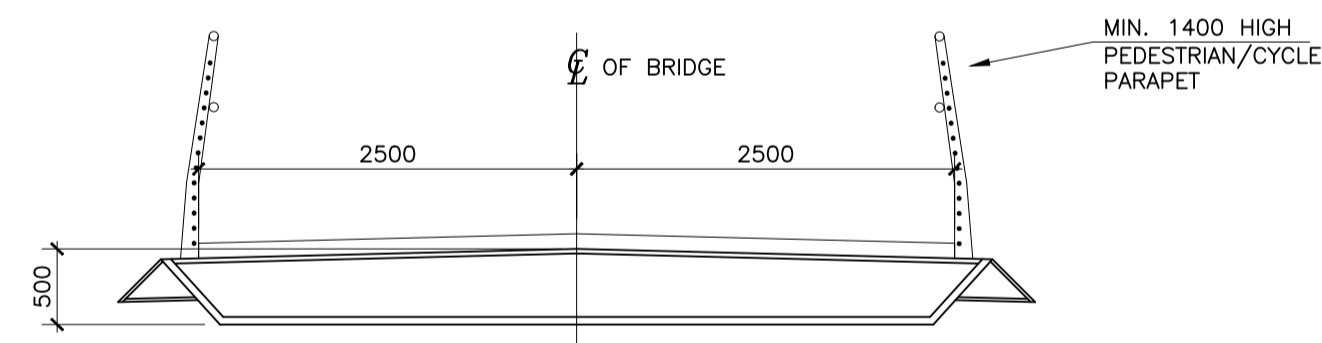
BRIDGE ELEVATION - LOOKING NORTH
 A1 SCALE 1:250
 A3 SCALE 1:500



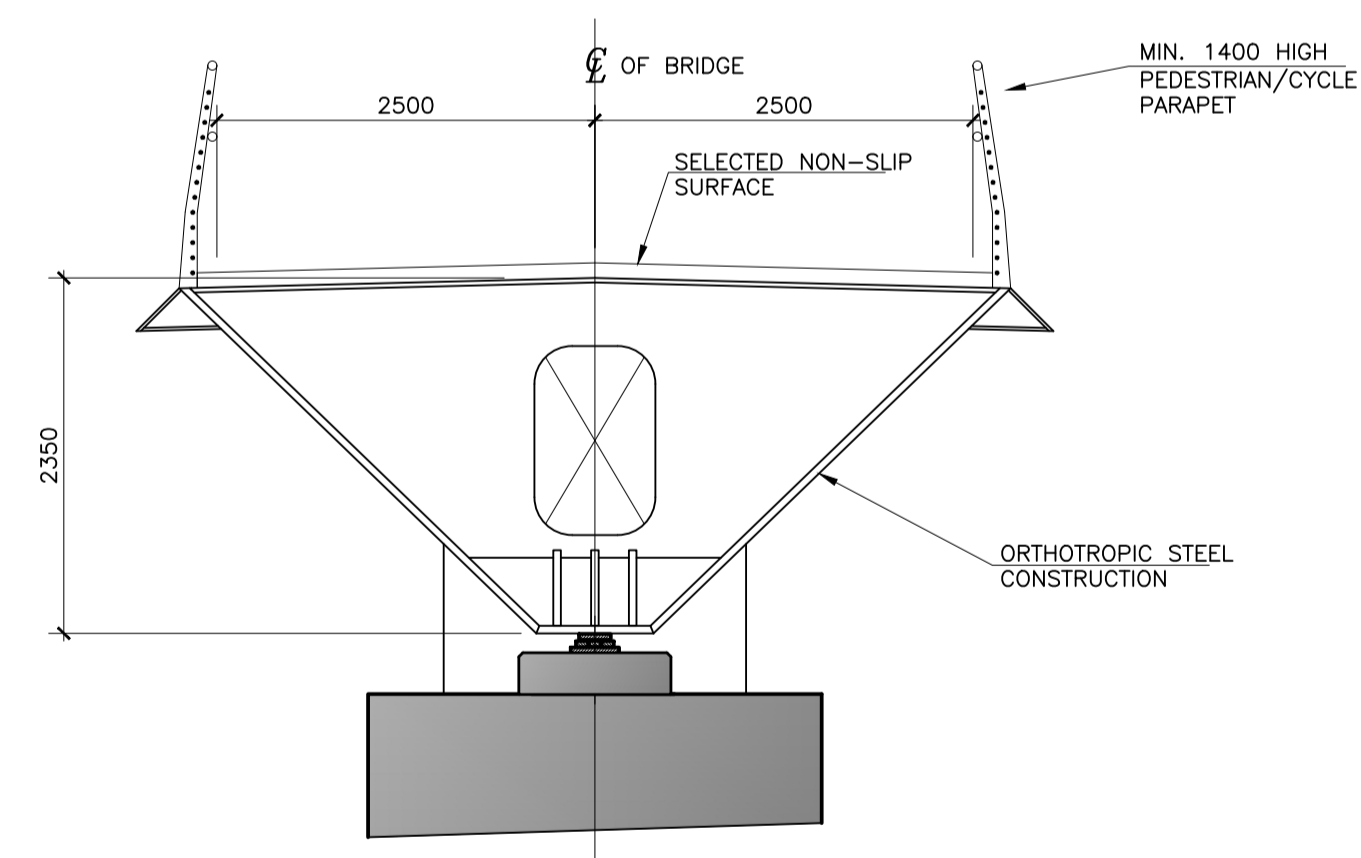
SECTION 1
 A1 SCALE 1:50
 A3 SCALE 1:100



SECTION 3
 A1 SCALE 1:50
 A3 SCALE 1:100



SECTION 2
 A1 SCALE 1:50
 A3 SCALE 1:100



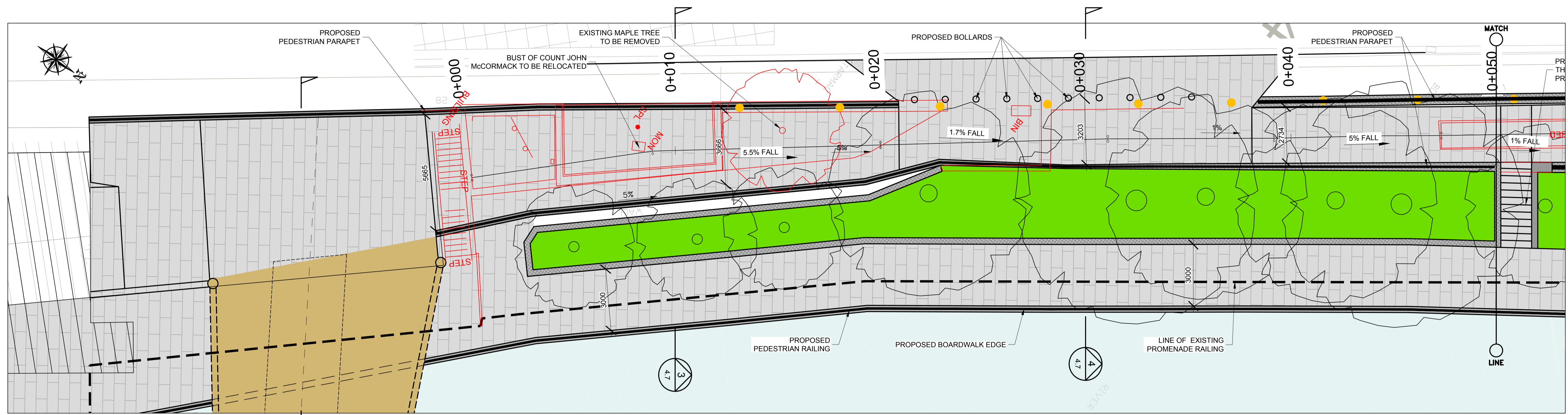
SECTION 4
 A1 SCALE 1:50
 A3 SCALE 1:100

- NOTES**
1. ALL DIMENSIONS ARE IN MILLIMETRES.
 2. ALL LEVELS ARE IN METRES TO ORDNANCE DATUM MALIN HEAD.



Project	ATHLONE PEDESTRIAN AND CYCLWAY BRIDGE	
ENVIRONMENTAL IMPACT STATEMENT		

Title		
BRIDGE ELEVATION AND SECTIONS		
Designed: MK	File:	Status: E.I.S.
Drawn: JOD	Job No: 12221	Drawing No: FIGURE 4.4
Checked: HOS	Scale: AS SHOWN	Rev: -
Approved: MK	Date: APRIL 2017	

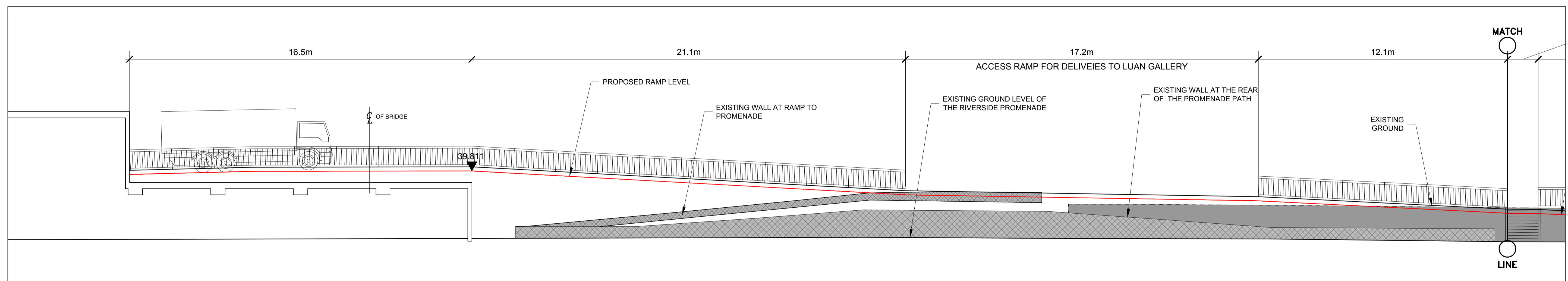


NOTE:
RED TEXT & LINES DENOTES EXISTING
FEATURES TO BE REMOVED.

LEGEND:

	PROPOSED RETAINING WALL
	EXISTING WALL TO BE RETAINED
	EXISTING BOLLARDS TO BE REMOVED

PLAN - WEST RAMP AND PROMENADE
A1 SCALE 1:100
A3 SCALE 1:200



PROPOSED WEST RAMP ELEVATION
A1 SCALE 1:100
A3 SCALE 1:200



Roughan & O'Donovan-AECOM Alliance

Arena House, Arena Road,
Sandyford, Dublin 18.
Tel : +353 (1) 2940800
Fax : +353 (1) 2940820
e-mail : info@rod.ie
Website : www.rod.ie
www.aecom.com




Project

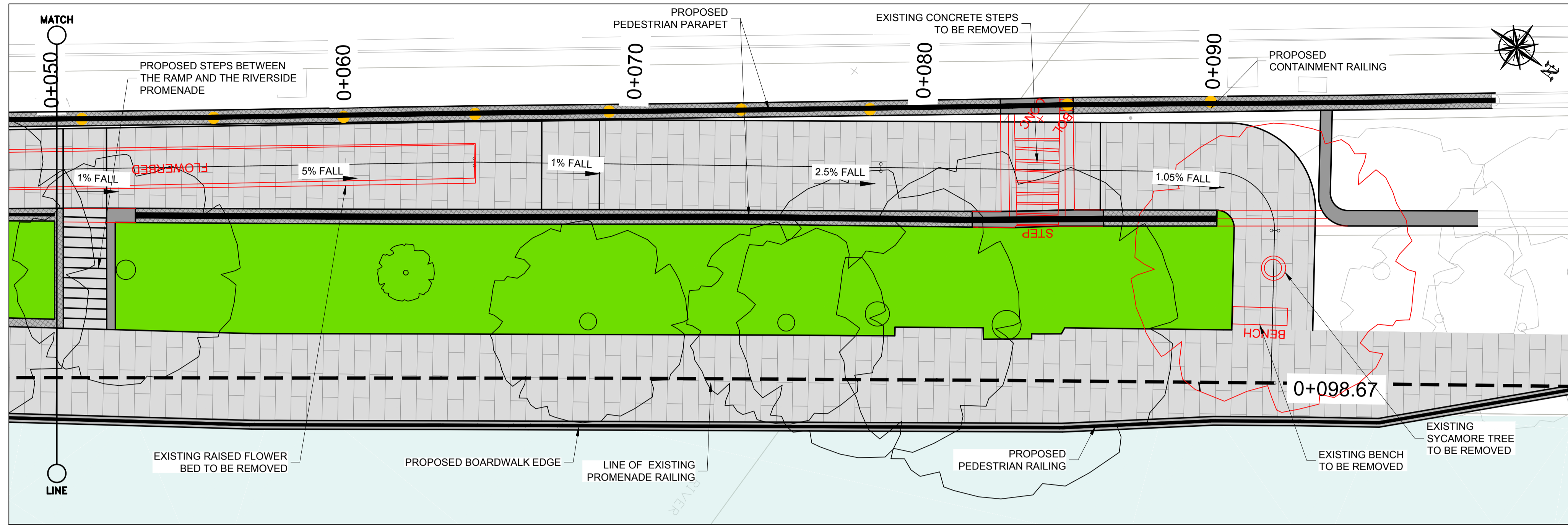
ATHLONE PEDESTRIAN AND CYCLWAY BRIDGE

ENVIRONMENTAL IMPACT STATEMENT

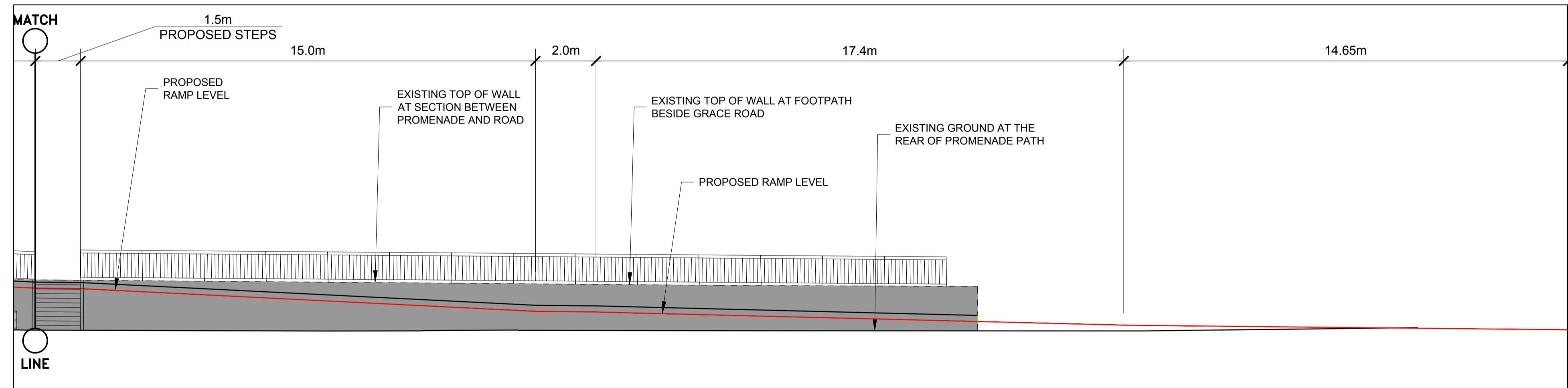
Title		WEST APPROACH RAMP PLANS	
Designed: MK	File:	Status:	E.I.S.
Drawn: JOD	Job No: 12221	Drawing No:	FIGURE 4.5
Checked: MK	Scale: AS SHOWN	Date:	APRIL 2017
Approved: MK		Rev:	-

NOTE:
RED TEXT & LINES DENOTES EXISTING
FEATURES TO BE REMOVED.

- LEGEND:
-  PROPOSED RETAINING WALL
 -  EXISTING WALL TO BE RETAINED
 -  EXISTING BOLLARDS TO BE REMOVED



PLAN - WEST RAMP AND PROMENADE
A1 SCALE 1:100, A3 SCALE 1:200

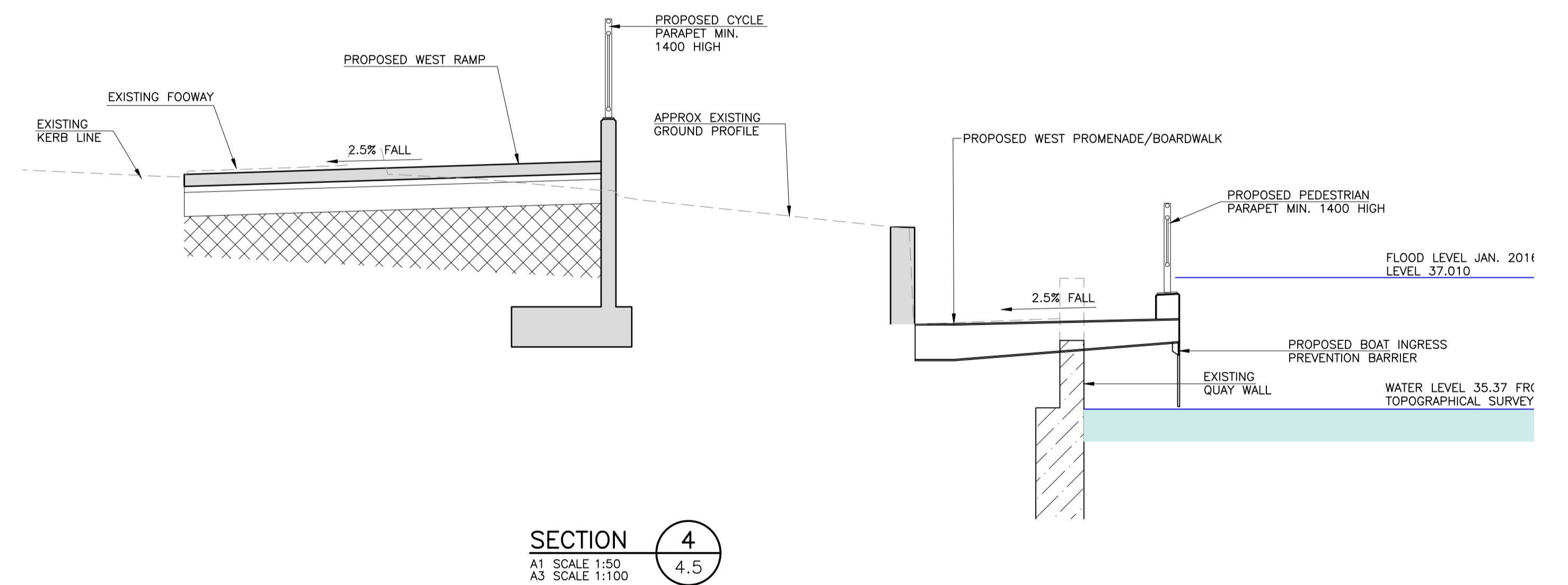
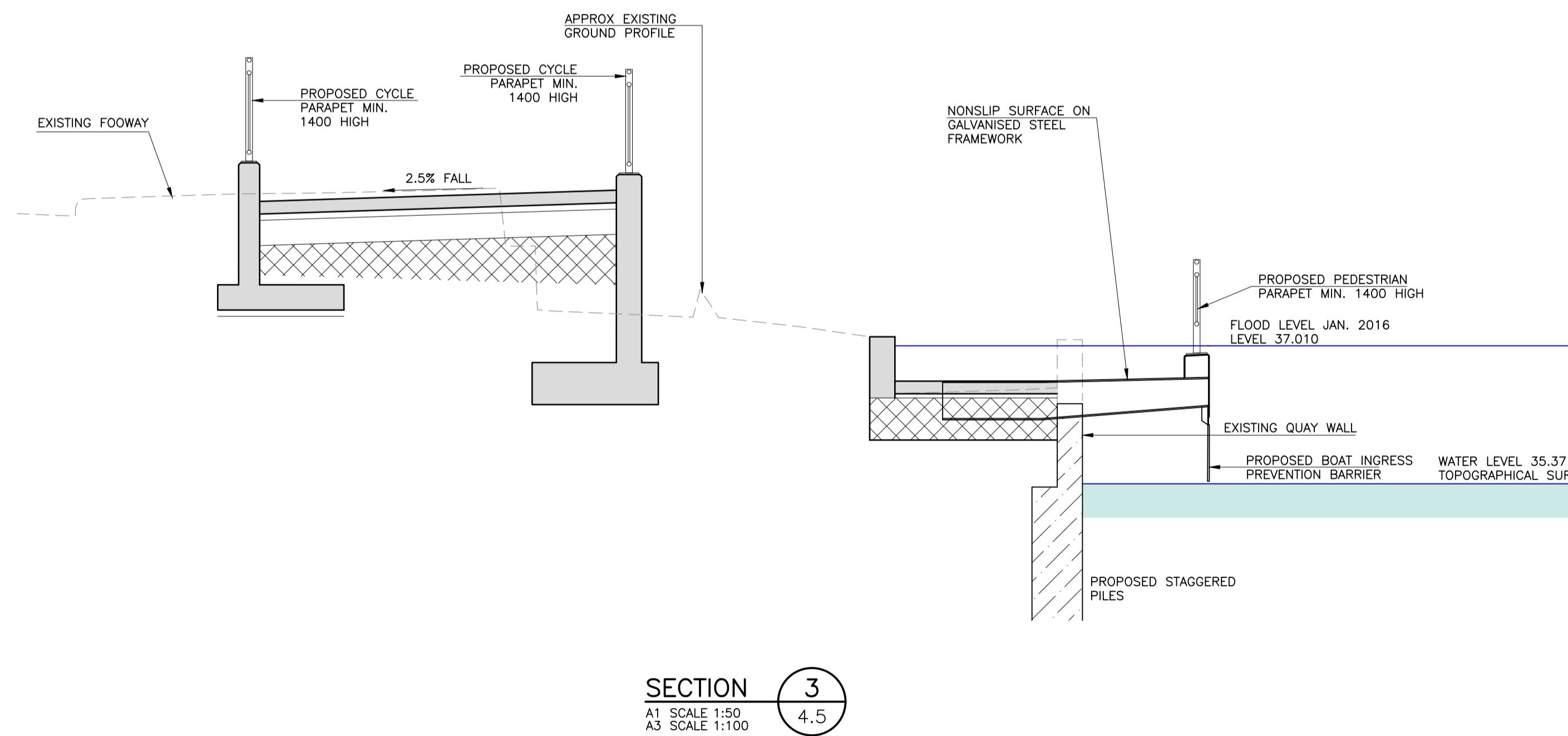
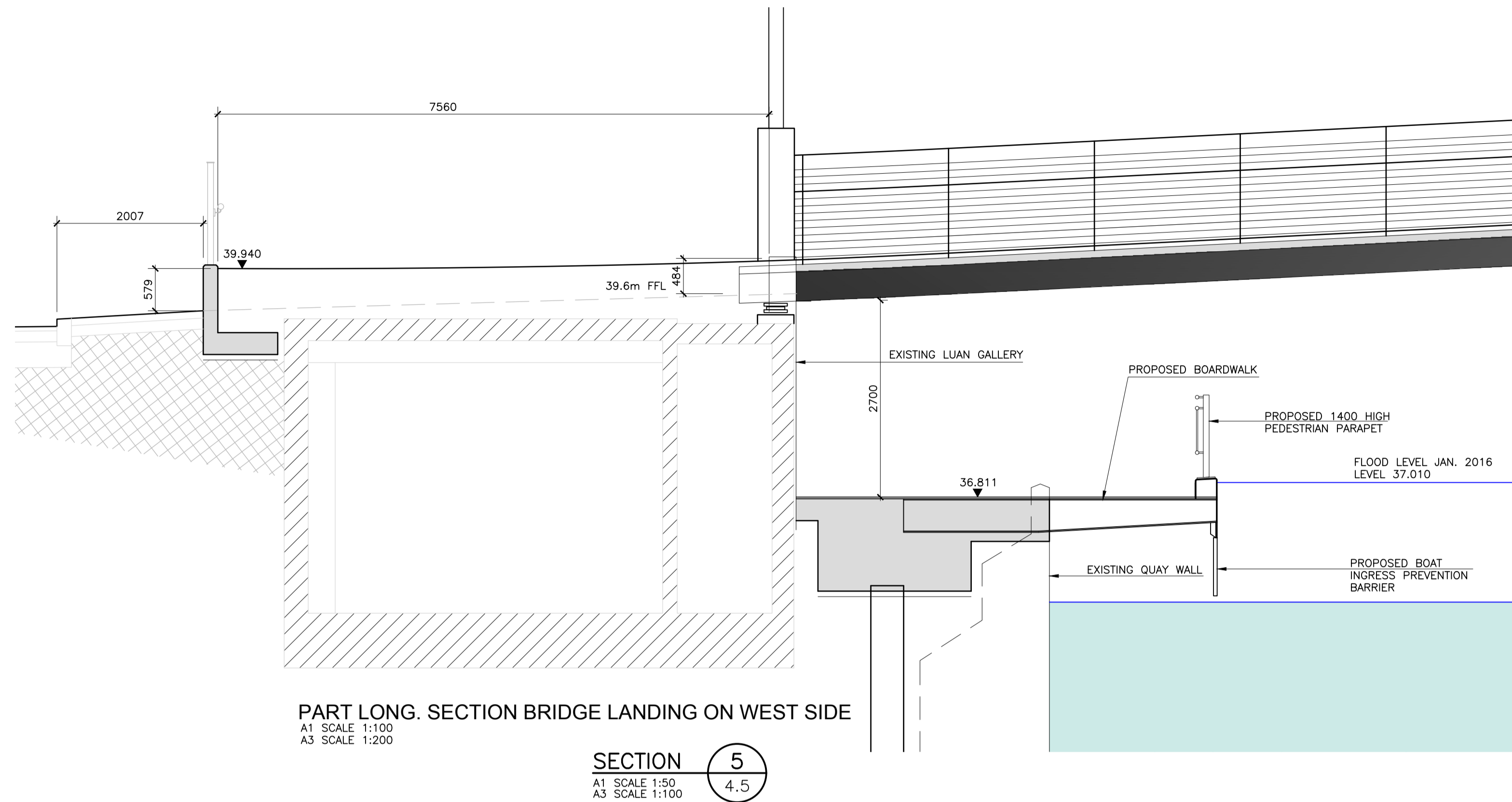


PROPOSED WEST RAMP ELEVATION
A1 SCALE 1:100
A3 SCALE 1:200



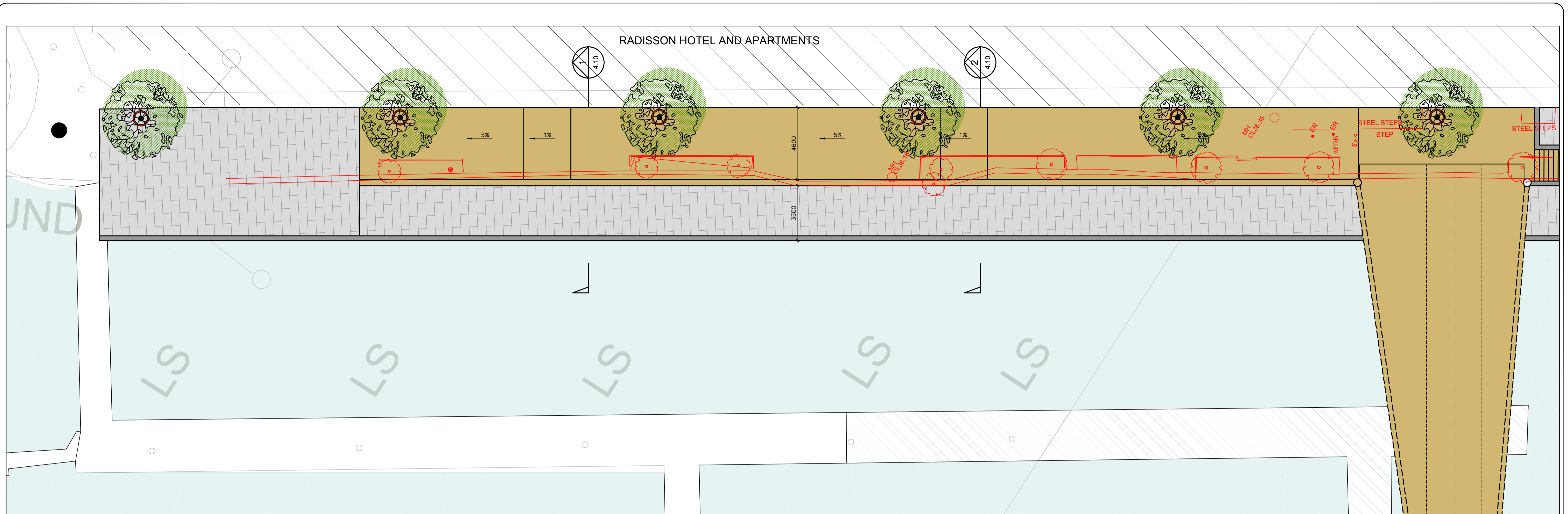
Project	ATHLONE PEDESTRIAN AND CYCLWAY BRIDGE	
ENVIRONMENTAL IMPACT STATEMENT		

Title		
WEST APPROACH RAMP ELEVATIONS AND SECTIONS		
Designed: MK	File:	Status: E.I.S.
Drawn: JOD	Job No: 12221	
Checked: MK	Scale: AS SHOWN	Drawing No: FIGURE 4.6
Approved: MK	Date: APRIL 2017	Rev: -



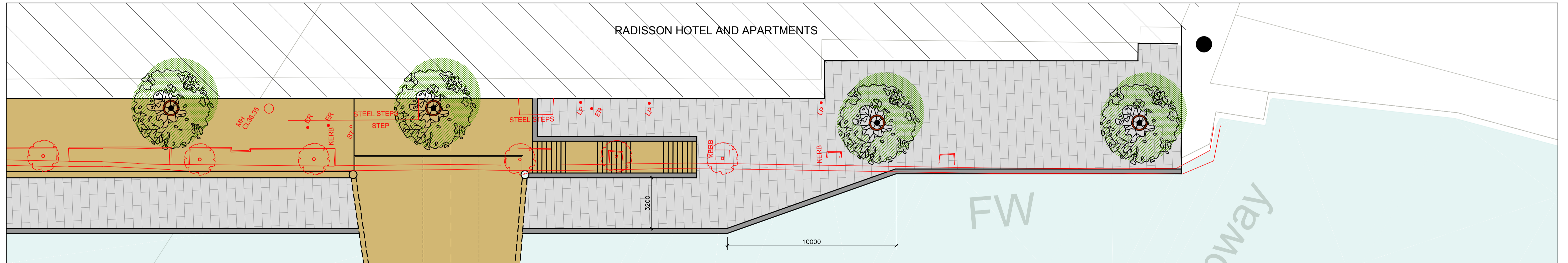
Project
ATHLONE PEDESTRIAN AND CYCLWAY BRIDGE
 ENVIRONMENTAL IMPACT STATEMENT

Title		WEST APPROACH RAMP SECTIONS	
Designed: MK	File:	Status:	E.I.S.
Drawn: JOD	Job No: 12221	Drawing No:	FIGURE 4.7
Checked: MK	Scale: AS SHOWN	Rev:	-
Approved: MK	Date: APRIL 2017		



NOTE:
RED TEXT & LINES DENOTES EXISTING
FEATURES TO BE REMOVED.

PLAN - NORTHEAST APPROACH RAMP AND PROMENADE
A1 SCALE 1:125
A3 SCALE 1:250

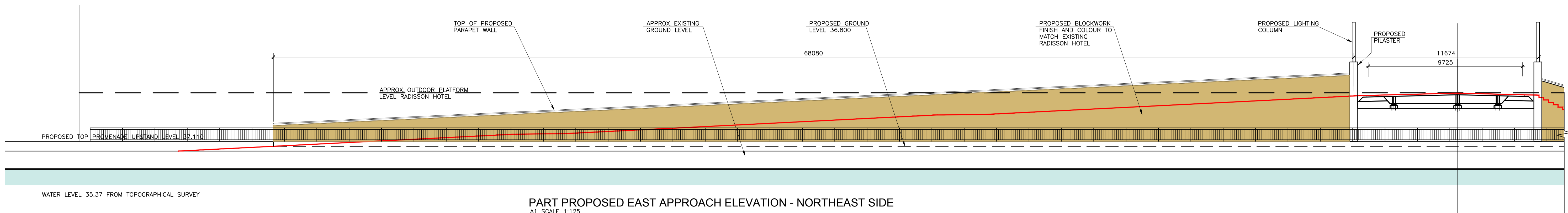


PLAN - SOUTHEAST APPROACH STAIRS AND PROMENADE
A1 SCALE 1:125
A3 SCALE 1:250

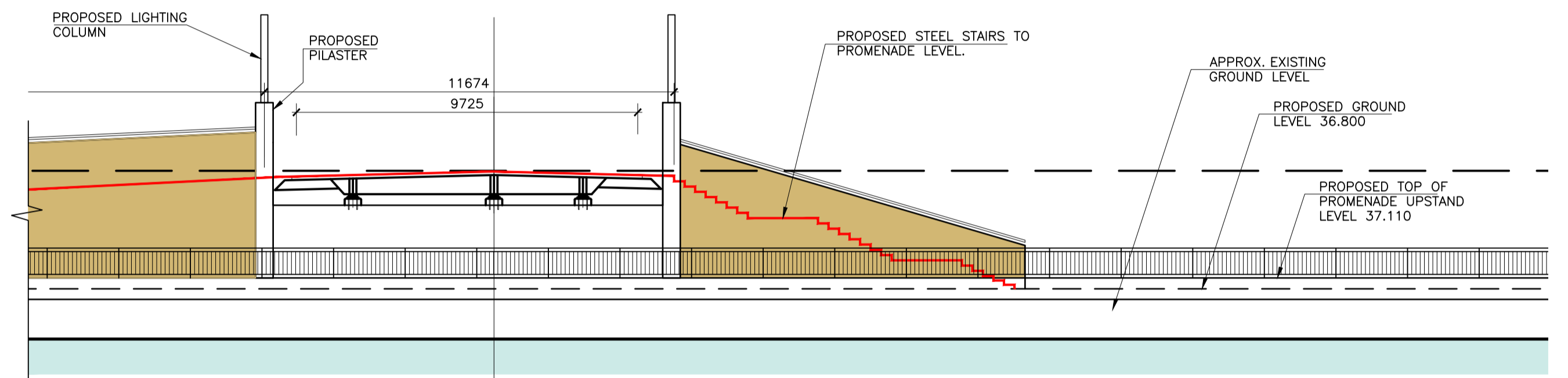


Project
**ATHLONE PEDESTRIAN
AND CYCLWAY BRIDGE**
ENVIRONMENTAL IMPACT STATEMENT


Title		Status	
EAST APPROACH RAMP PLANS AND SECTIONS		E.I.S.	
Designed: MK	File:	Job No: 12221	Drawing No:
Drawn: JOD	Scale: AS SHOWN	Date: APRIL 2017	Rev:
Checked: MK	Approved: MK	FIGURE 4.8	-



PART PROPOSED EAST APPROACH ELEVATION - NORTHEAST SIDE
 A1 SCALE 1:125
 A3 SCALE 1:250



PART PROPOSED EAST APPROACH ELEVATION - SOUTHEAST SIDE
 A1 SCALE 1:125
 A3 SCALE 1:250

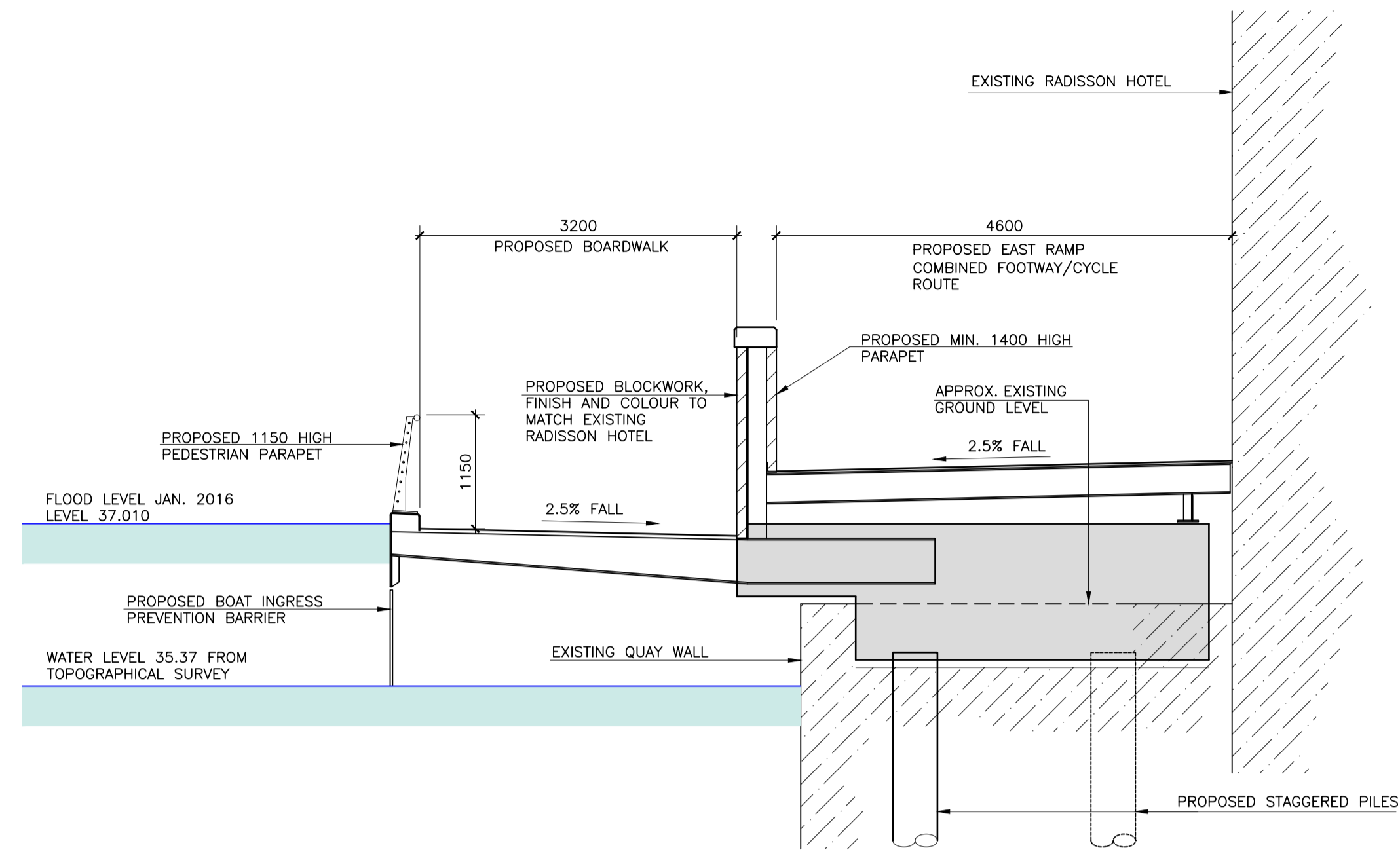


PART PROPOSED LONG SECTION EAST APPROACH - NORTHEAST SIDE
 A1 SCALE 1:125
 A3 SCALE 1:250

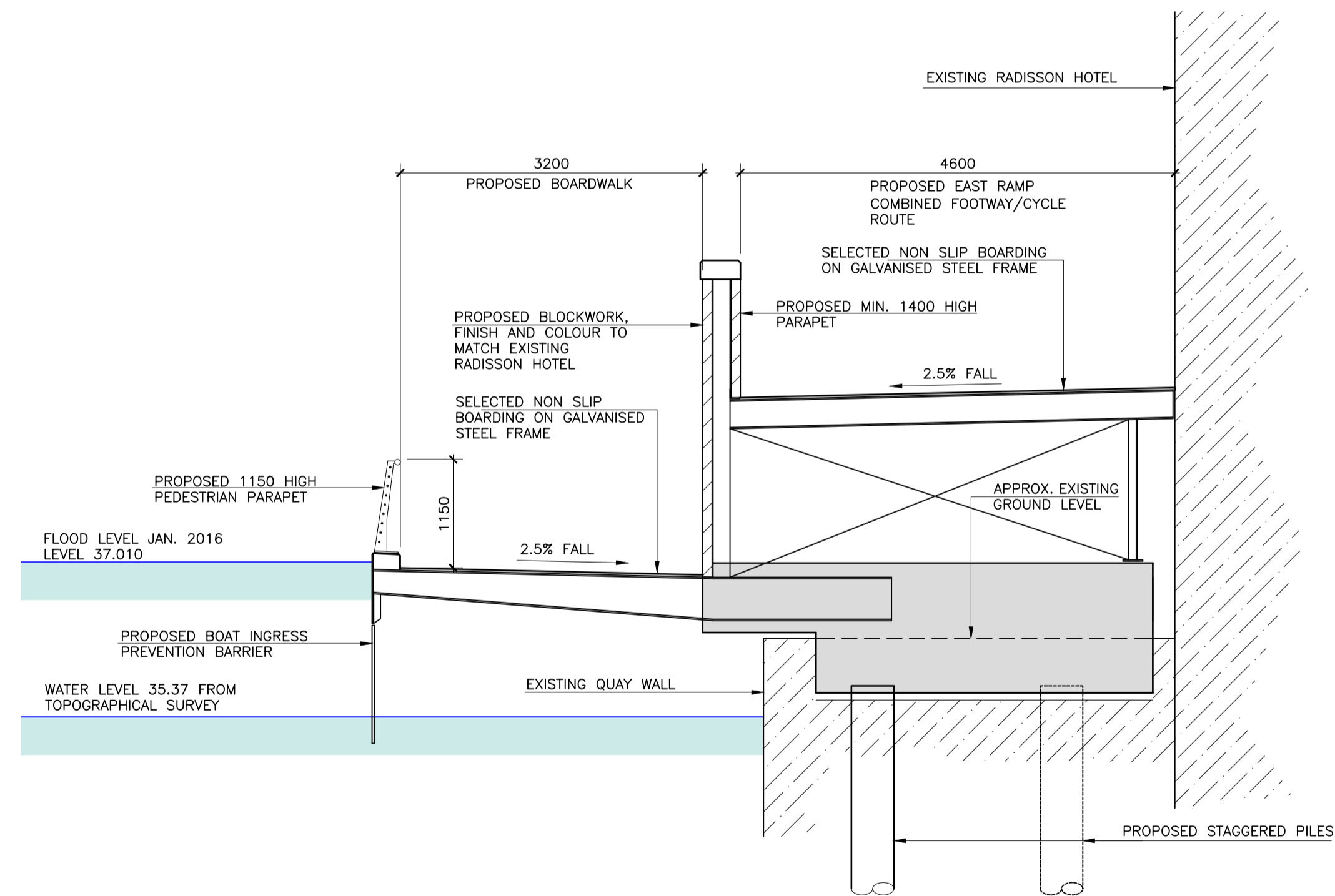


Project
ATHLONE PEDESTRIAN AND CYCLWAY BRIDGE
 ENVIRONMENTAL IMPACT STATEMENT

Title EAST APPROACH RAMP ELEVATIONS AND SECTIONS		
Designed: MK	File:	Status: E.I.S.
Drawn: JOD	Job No: 12221	Drawing No: FIGURE 4.9
Checked: MK	Scale: AS SHOWN	Rev: -
Approved: MK	Date: APRIL 2017	



SECTION 1
A1 SCALE 1:100
A3 SCALE 1:200




SECTION 2
A1 SCALE 1:100
A3 SCALE 1:200

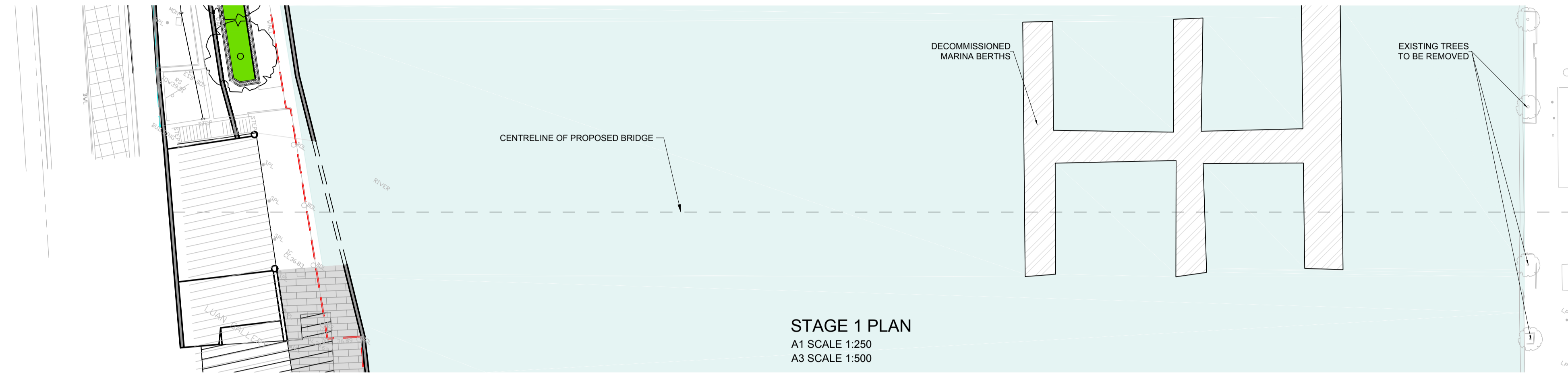


Project
ATHLONE PEDESTRIAN AND CYCLWAY BRIDGE
ENVIRONMENTAL IMPACT STATEMENT

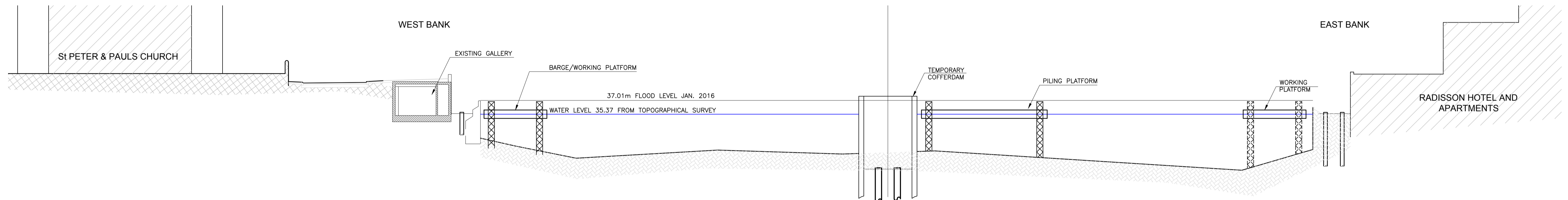
Title		
EAST APPROACH RAMP SECTIONS		
Designed: MK	File:	Status: E.I.S.
Drawn: JOD	Job No: 12221	
Checked: HOS	Scale: AS SHOWN	Drawing No: FIGURE 4.10
Approved: MK	Date: APRIL 2017	Rev: -



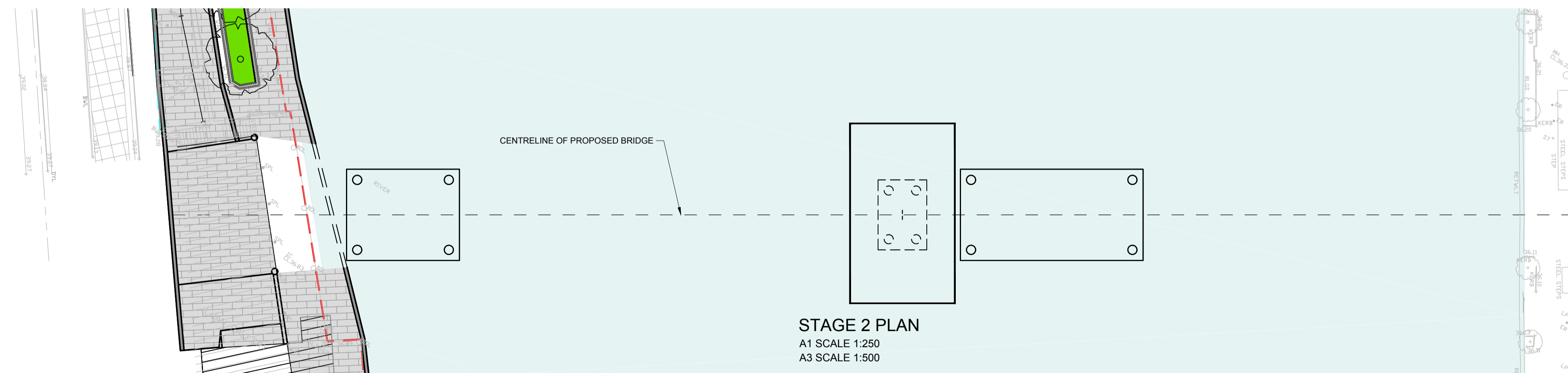
STAGE 1 - SITE CLEARANCE AND DECOMMISSIONING OF MARINA BERTHS
 A1 SCALE 1:250
 A3 SCALE 1:500



STAGE 1 PLAN
 A1 SCALE 1:250
 A3 SCALE 1:500



STAGE 2 - CONSTRUCT TEMPORARY COFFERDAM AND PILES
 A1 SCALE 1:250
 A3 SCALE 1:500

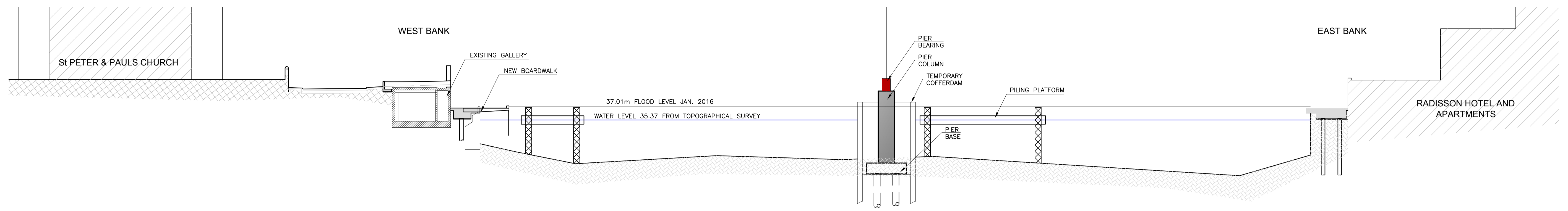


STAGE 2 PLAN
 A1 SCALE 1:250
 A3 SCALE 1:500

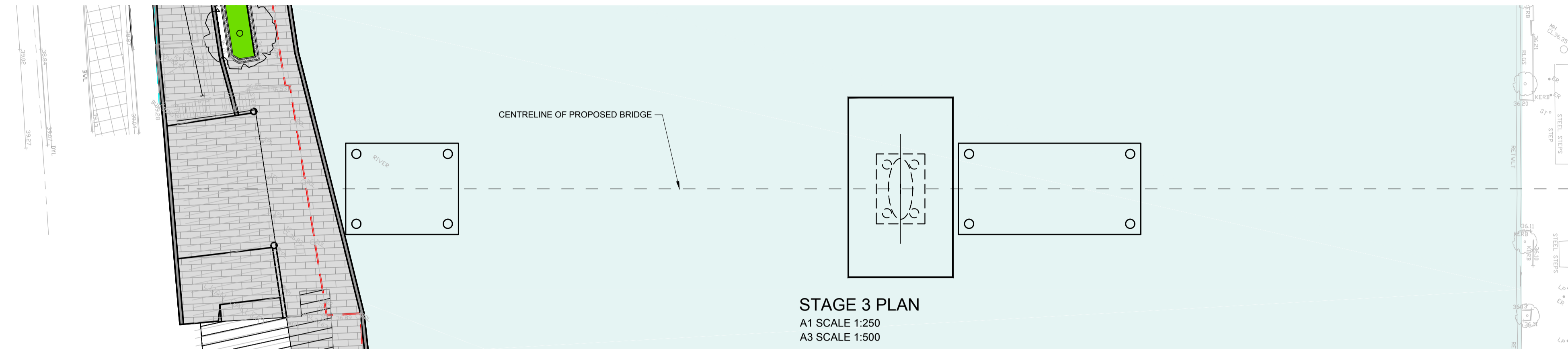


Project	ATHLONE PEDESTRIAN AND CYCLWAY BRIDGE	
ENVIRONMENTAL IMPACT STATEMENT		

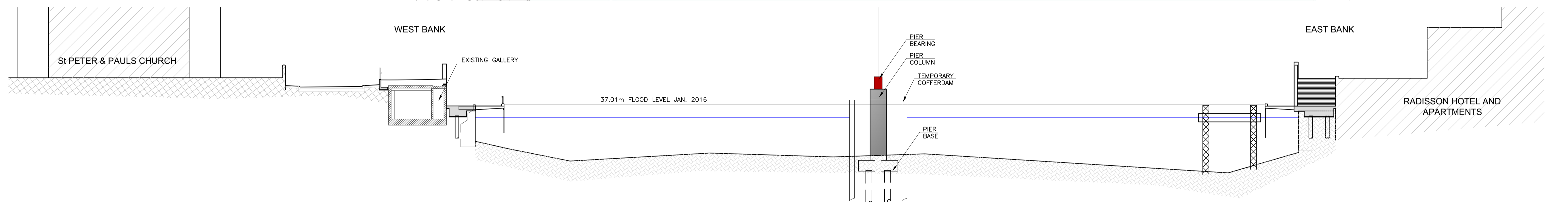
Title			CONSTRUCTION SEQUENCE SHEET 1			
Designed:	MK	File:		Status:	E.I.S.	
Drawn:	JOD	Job No:	12221	Checked:	MK	
Checked:	MK	Scale:	AS SHOWN	Approved:	MK	
Approved:	MK	Date:	APRIL 2016	Drawing No:	FIGURE 4.11	
					Rev:	-



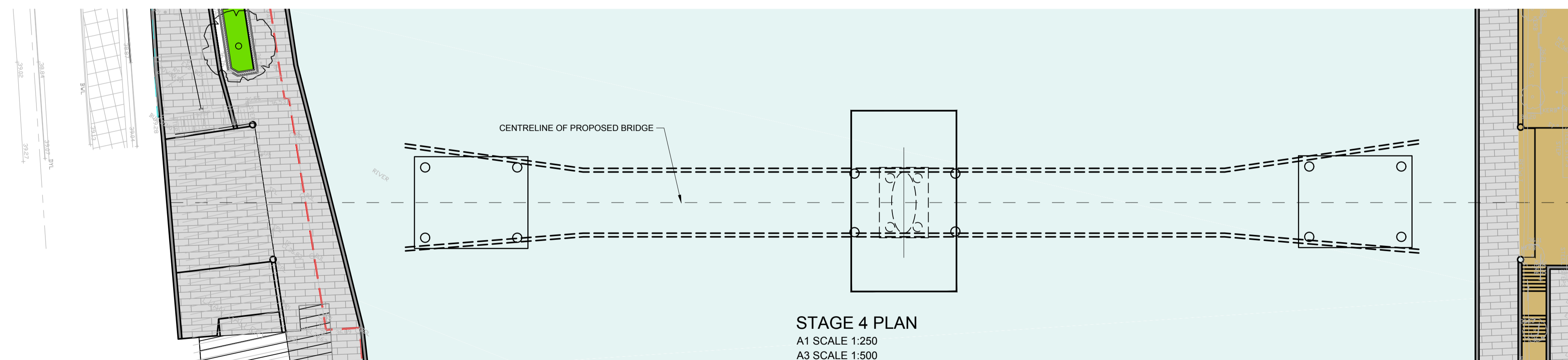
STAGE 3 - CONSTRUCT CENTRAL PIER AND WEST BANK CONCRETE WORKS, ERECT STEELWORK WEST BANK
 A1 SCALE 1:250
 A3 SCALE 1:500



STAGE 3 PLAN
 A1 SCALE 1:250
 A3 SCALE 1:500



STAGE 4 - CONSTRUCT EAST BANK CONCRETE WORKS, ERECT STEELWORK EAST BANK
 A1 SCALE 1:250
 A3 SCALE 1:500

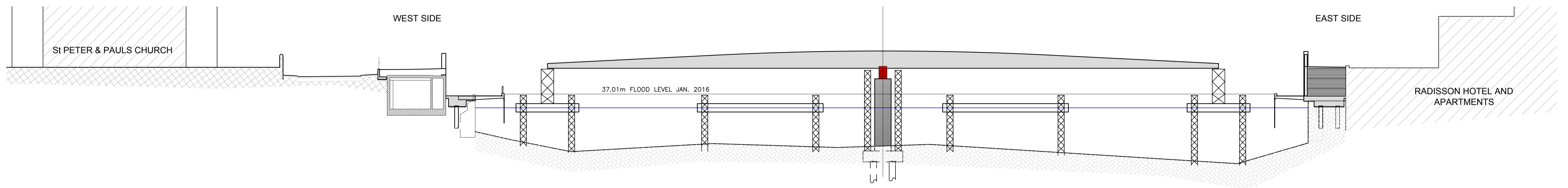


STAGE 4 PLAN
 A1 SCALE 1:250
 A3 SCALE 1:500

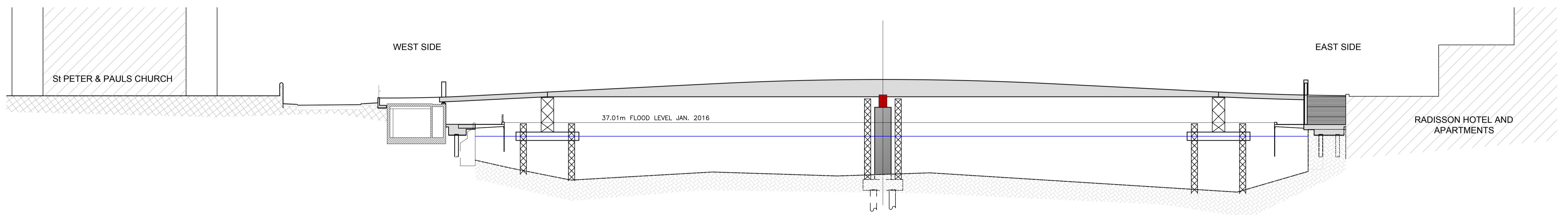
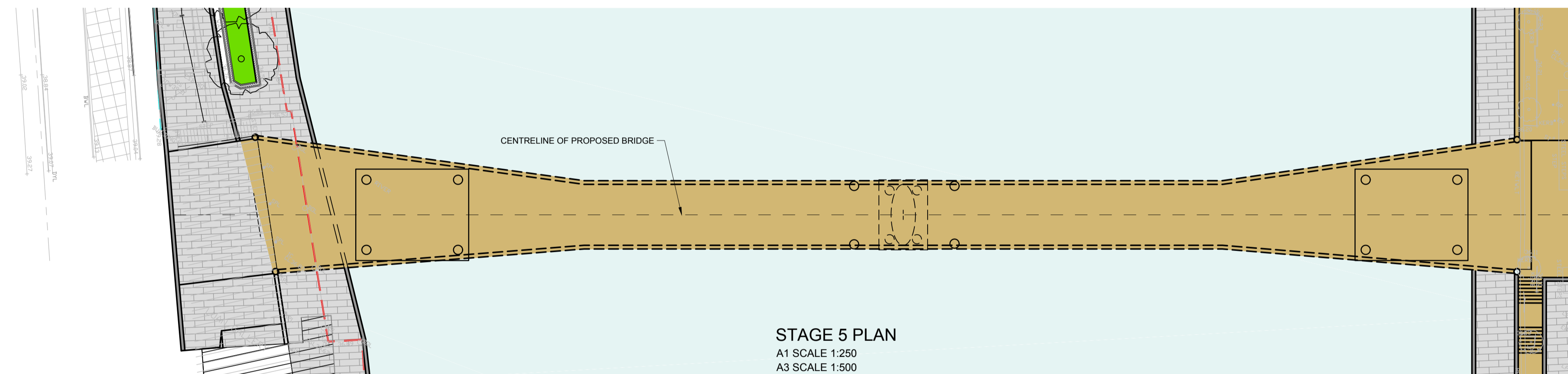


Project
ATHLONE PEDESTRIAN AND CYCLWAY BRIDGE
ENVIRONMENTAL IMPACT STATEMENT

Title CONSTRUCTION SEQUENCE SHEET 2			
Designed: MK	File:	Status:	E.I.S.
Drawn: JOD	Job No: 12221	Checked: MK	Scale: AS SHOWN
Approved: MK	Date: APRIL 2016	Drawing No:	FIGURE 4.12
			Rev: -



STAGE 5 - CONSTRUCT CENTRE 80m LONG SECTION AND TEMPORARY SURRPORTS
 A1 SCALE 1:250
 A3 SCALE 1:500



STAGE 5 - CONSTRUCT REMAINING SECTIONS OF BRIDGE MAIN SPAN
 A1 SCALE 1:250
 A3 SCALE 1:500

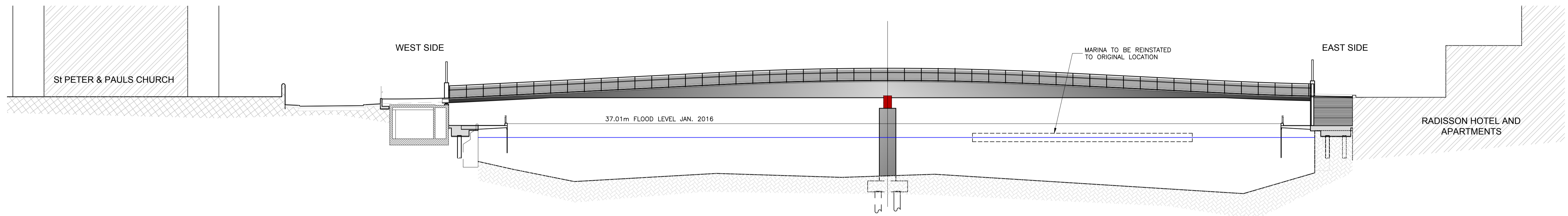


Project

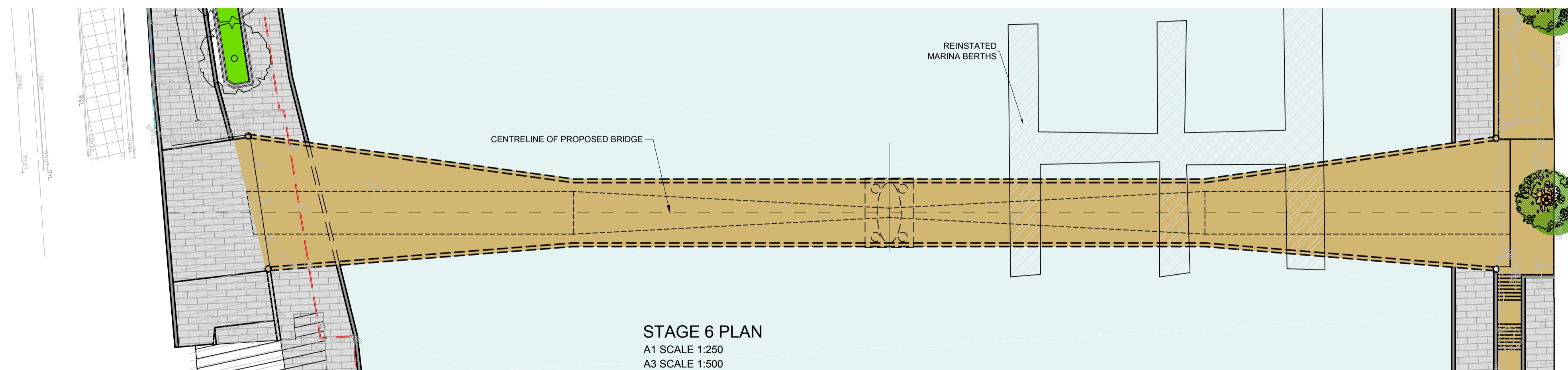
ATHLONE PEDESTRIAN AND CYCLWAY BRIDGE

ENVIRONMENTAL IMPACT STATEMENT

Title			
CONSTRUCTION SEQUENCE SHEET 3			
Designed: MK	File:	Status:	E.I.S.
Drawn: JOD	Job No: 12221	Checked: MK	Scale: AS SHOWN
Approved: MK	Date: APRIL 2016	Drawing No:	FIGURE 4.13
		Rev:	-



STAGE 6 - INSTALL PAVING, PARAPETS, LIGHTING, FINISHES AND LANDSCAPING
 A1 SCALE 1:250
 A3 SCALE 1:500

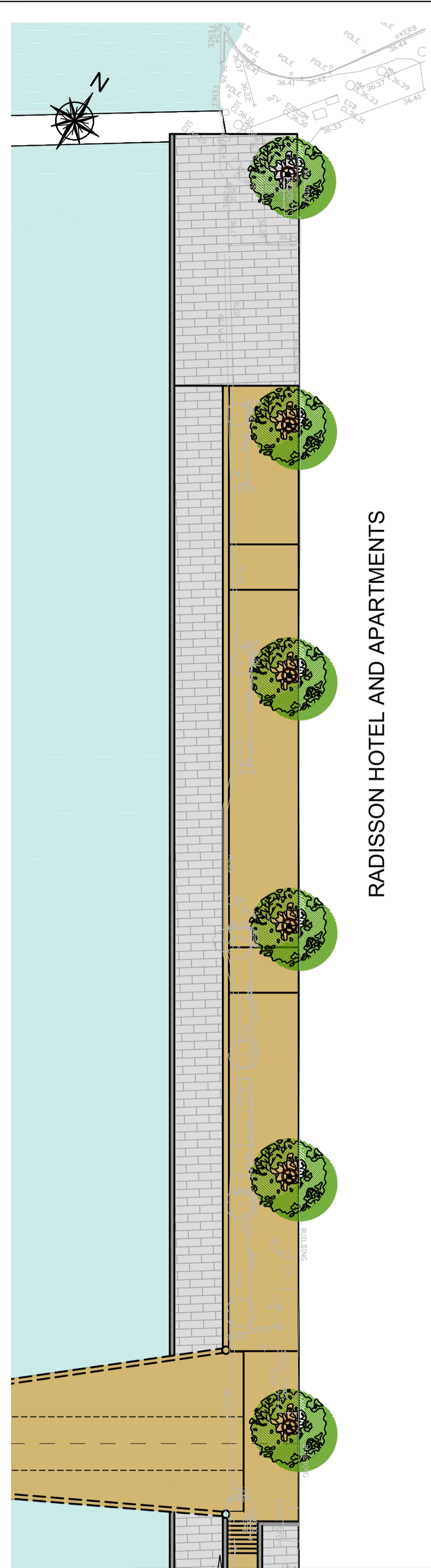


STAGE 6 PLAN
 A1 SCALE 1:250
 A3 SCALE 1:500

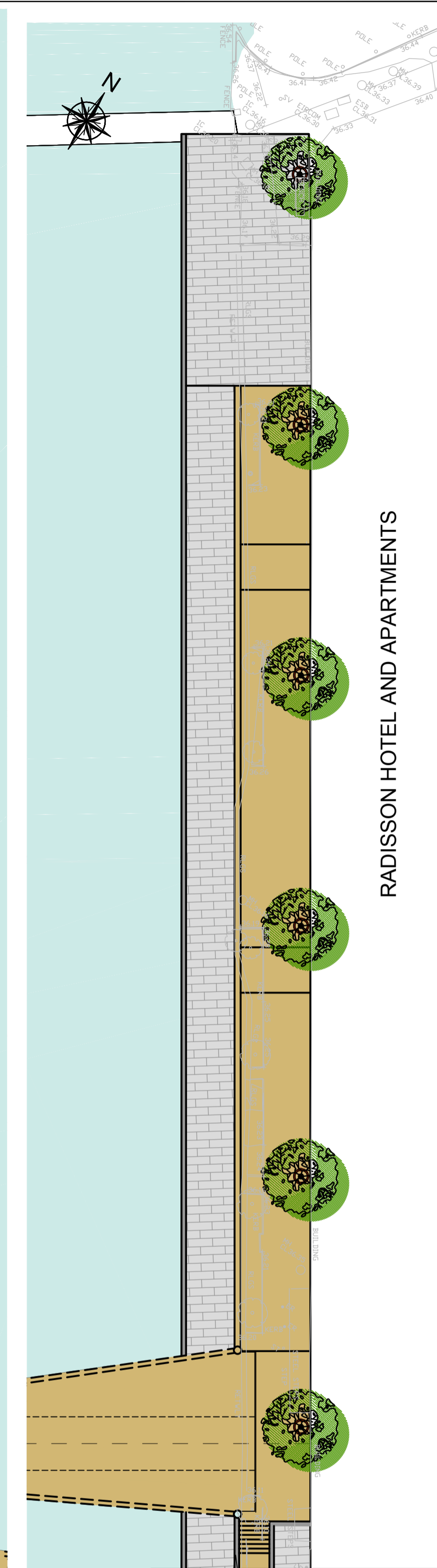
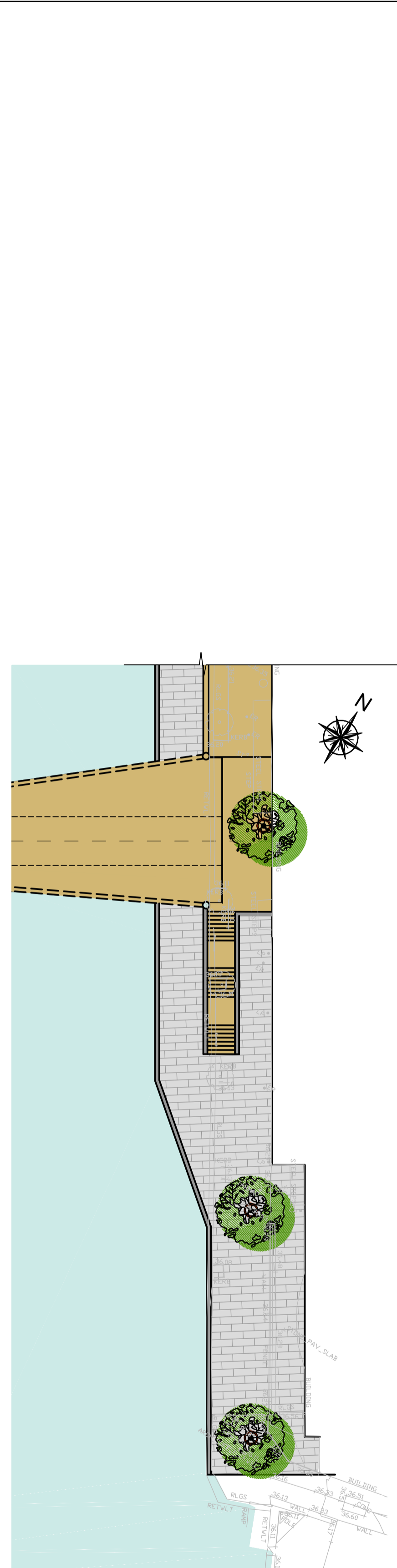


Project
ATHLONE PEDESTRIAN AND CYCLWAY BRIDGE
 ENVIRONMENTAL IMPACT STATEMENT

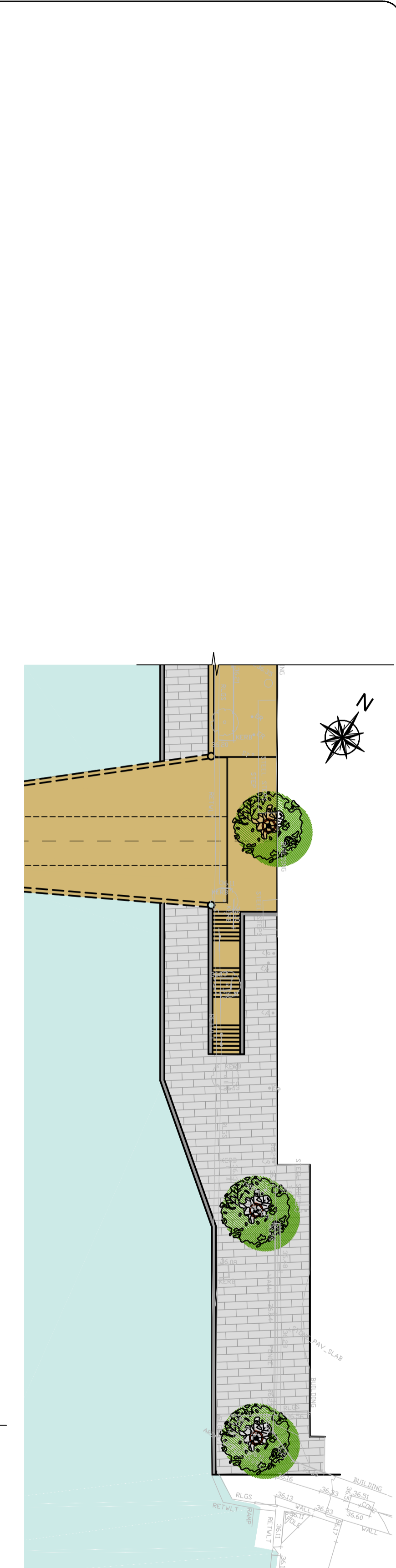
Title CONSTRUCTION SEQUENCE SHEET 4			
Designed: MK	File:	Status:	E.I.S.
Drawn: JOD	Job No: 12221	Drawing No:	FIGURE 4.14
Checked: MK	Scale: AS SHOWN	Rev:	-
Approved: MK	Date: APRIL 2016		



STAGE 3B - CONSTRUCT EAST BANK STEELWORK AND CONCRETE WORKS PROMENADE LEVEL
A1 SCALE 1:250
A3 SCALE 1:500

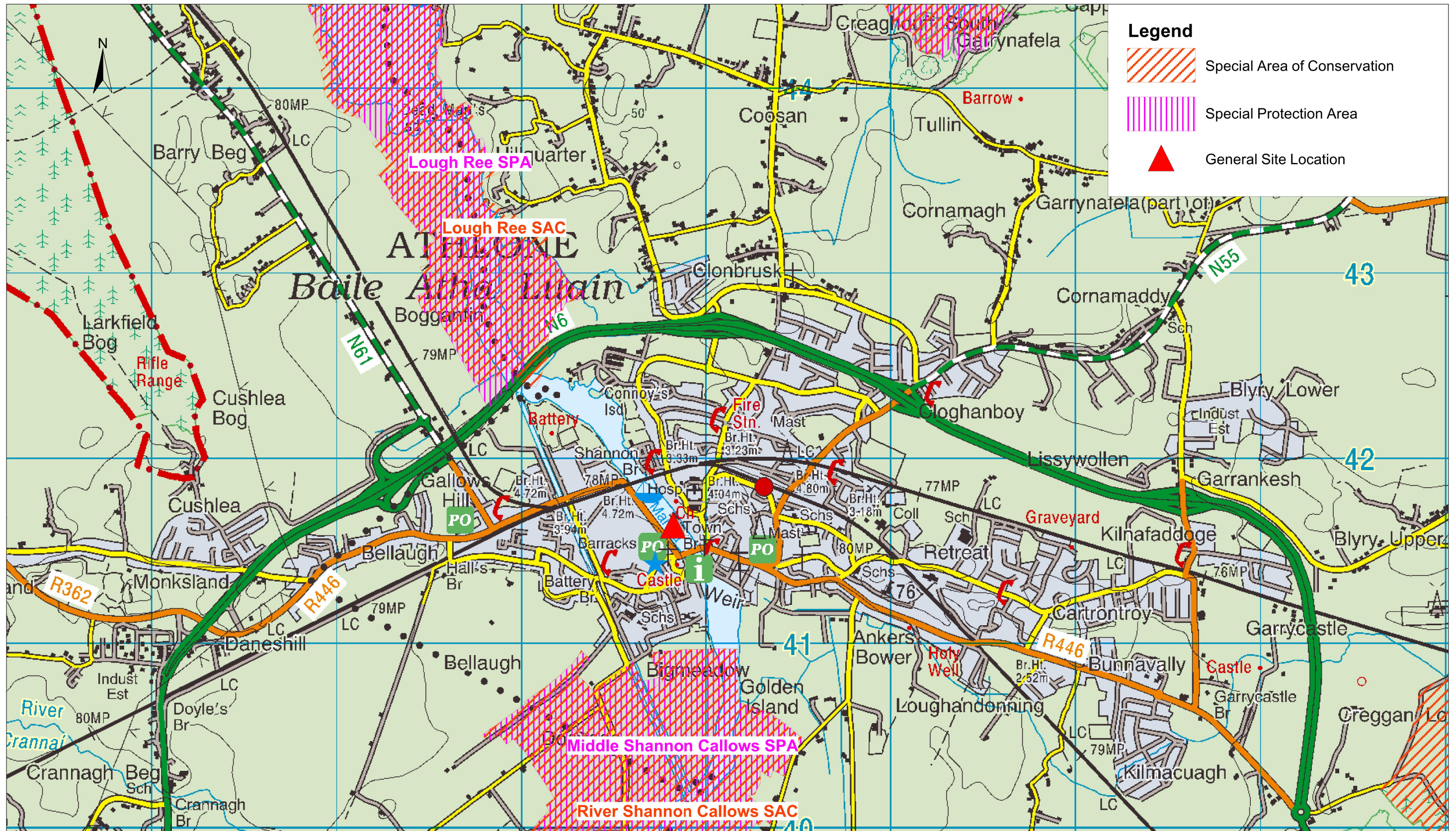


STAGE 4C - CONSTRUCT EAST BANK STEELWORK AND RAMP
A1 SCALE 1:250
A3 SCALE 1:500






Project
ATHLONE PEDESTRIAN AND CYCLWAY BRIDGE
ENVIRONMENTAL IMPACT STATEMENT

Title CONSTRUCTION SEQUENCE SHEET 5		
Designed: MK	File:	Status: E.I.S.
Drawn: JOD	Job No: 12221	Drawing No:
Checked: HOS	Scale: AS SHOWN	Rev: -
Approved: MK	Date: APRIL 2016	FIGURE 4.15



Legend

-  Special Area of Conservation
-  Special Protection Area
-  General Site Location



Roughan & O'Donovan-AECOM Alliance

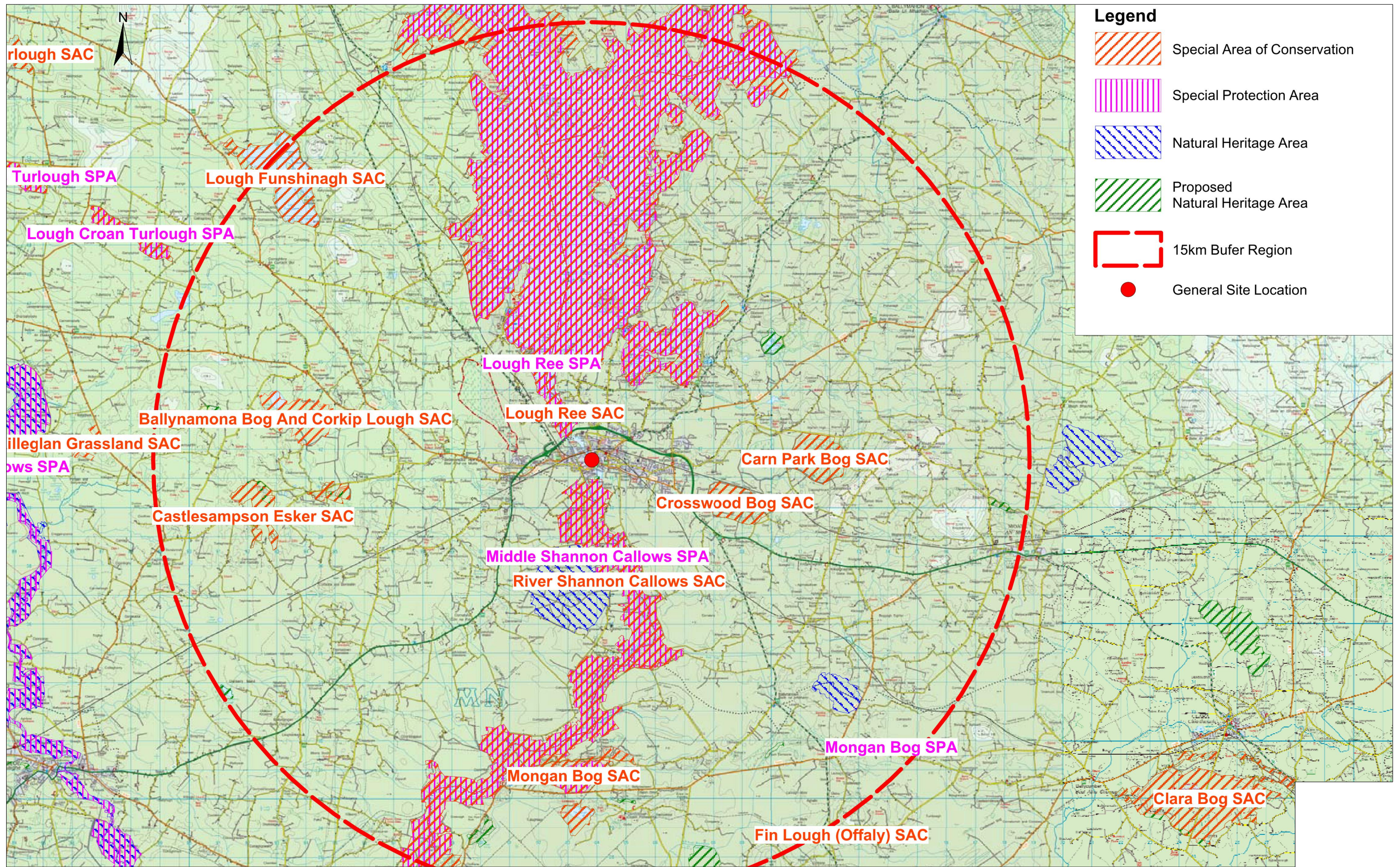


Arena House, Arena Road, Sandymount, Dublin 18.
 Tel: +353 (1) 2940800
 Fax: +353 (1) 2940820
 e-mail: info@rod.ie
 Website: www.rod.ie
 www.aecom.com

Project: **ATHLONE PEDESTRIAN AND CYCLWAY BRIDGE**

ENVIRONMENTAL IMPACT STATEMENT

Title		SITE LOCATION	
Designed: Pat Roberts	File:	Status: E.I.S.	
Drawn: Pat Roberts	Job No: 12.221		
Checked:	Scale: N.T.S.	Drawing No: Figure 6.1	Rev:
Approved:	Date: April 2017		



Roughan & O'Donovan-AECOM Alliance

Arena House, Arena Road, Sandycroft, Dublin 18.
 Tel : +353 (1) 2940600
 Fax : +353 (1) 2940620
 e-mail : info@rod.ie
 Website : www.rod.ie
 www.aecom.com

Project: **ATHLONE PEDESTRIAN AND CYCLWAY BRIDGE**

ENVIRONMENTAL IMPACT STATEMENT

DESIGNATED SITES			
Designed: Pat Roberts	File: 12.221	Status: E.I.S.	
Drawn: Pat Roberts	Job No: 12.221		
Checked: N.T.S.	Scale: N.T.S.	Drawing No: Figure 6.2	Rev:
Approved:	Date: April 2017		



Legend

- Extent of Site
- - - WL2, Tree Line
- BC4, Flower Beds & Borders
- BL3, Buildings & Artificial Surfaces
- FW2, Lowland Depositing River
- GA2, Amenity Grassland



Roughan & O'Donovan-AECOM Alliance

ROD
ROUGHAN & O'DONOVAN

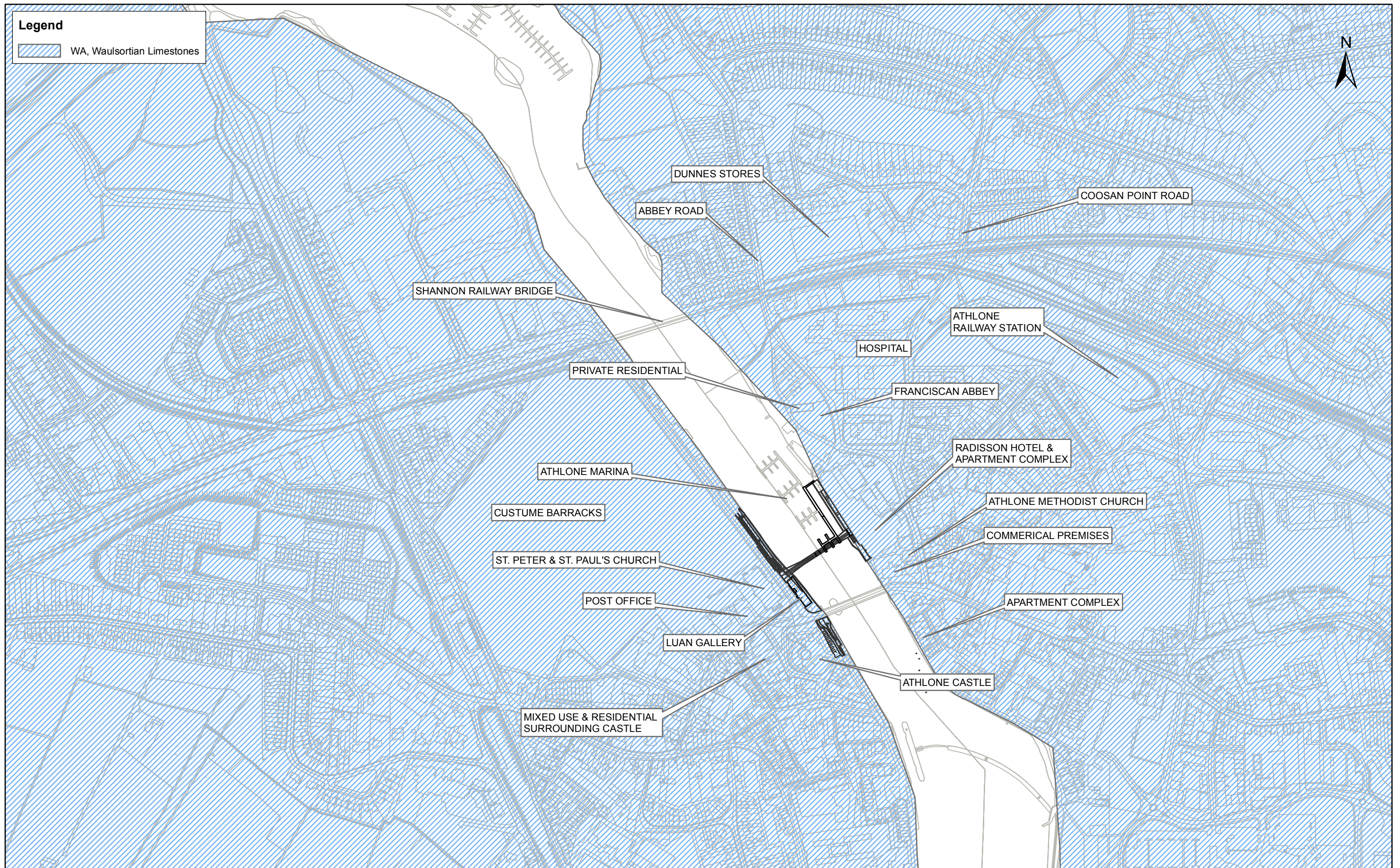
AECOM

Arena House, Arena Road,
Sandyford, Dublin 18.
Tel : +353 (1) 2940800
Fax : +353 (1) 2940820
e-mail : info@rod.ie
Website : www.rod.ie
www.aecom.com

Project		Title	
ATHLONE PEDESTRIAN AND CYCLEWAY BRIDGE		HABITAT MAP	
Designed: MD	File:	Status:	E.I.S.
Drawn: LA	Job No: 12.221		
Checked: HOS	Scale: 1:1,000 (@ A3)	Drawing No:	FIGURE 6.3
Approved: HOS	Date: May 2017	Rev:	

Legend

WA, Waulsortian Limestones



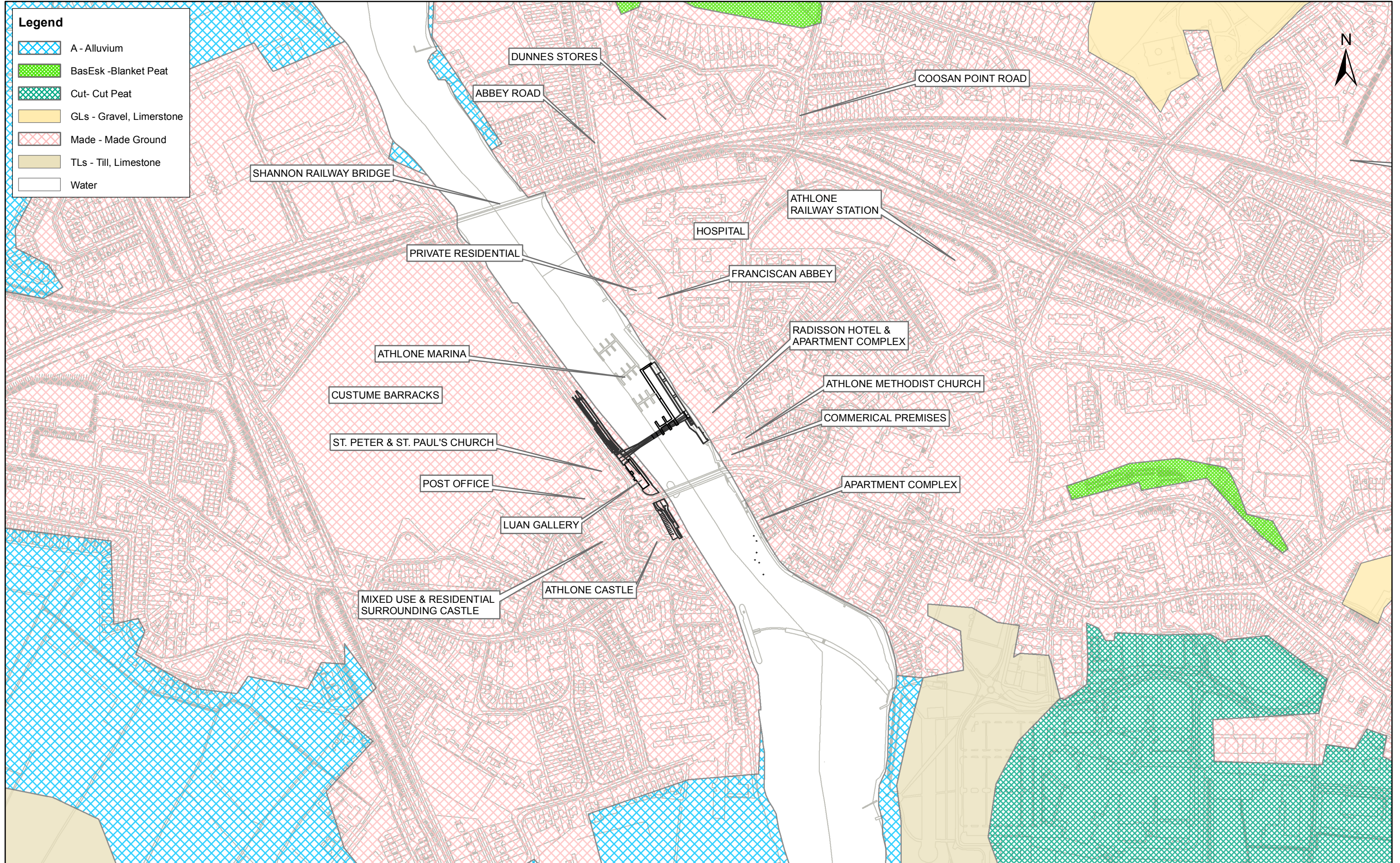
Roughan & O'Donovan-AECOM Alliance

Arena House, Arena Road,
Sandyford, Dublin 18.
Tel : +353 (1) 2940800
Fax : +353 (1) 2940820
e-mail : info@rod.ie
Website : www.rod.ie
www.aecom.com

Project
ATHLONE PEDESTRIAN AND CYCLEWAY BRIDGE

Title
ENVIRONMENTAL IMPACT STATEMENT

Designed:		File:		Status:	
MD				E.I.S.	
Drawn: LA		Job No: 12.221			
Checked: HOS		Scale: 1:5,000 (@A3)		Drawing No:	
Approved: HOS		Date: May 2017		FIGURE 7.1	



Roughan & O'Donovan-AECOM Alliance

ROD
ROUGHAN & O'DONOVAN

AECOM

Arena House, Arena Road,
Sandyford, Dublin 18.
Tel : +353 (1) 2940800
Fax : +353 (1) 2940820
e-mail : info@rod.ie
Website : www.rod.ie
www.aecom.com


Project

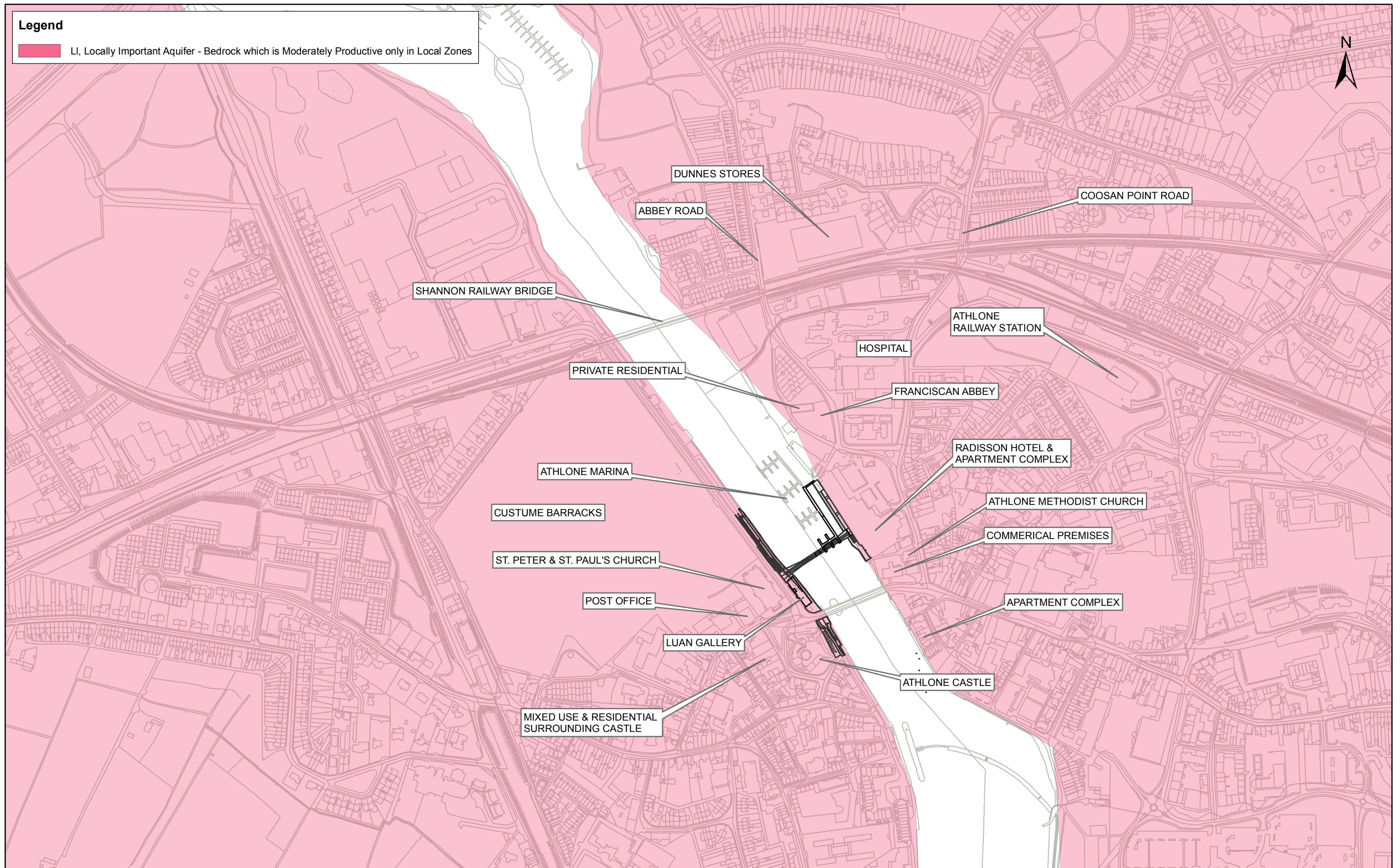
ATHLONE PEDESTRIAN AND CYCLEWAY BRIDGE

ENVIRONMENTAL IMPACT STATEMENT

Title		SOILS AND SUBSOILS	
Designed:	MD	File:	Status:
Drawn:	LA	Job No:	12.221
Checked:	HOS	Scale:	1:5,000 (@ A3)
Approved:	HOS	Date:	May 2017
		Drawing No:	FIGURE 7.2
		Rev:	E.I.S.

Legend

 LI, Locally Important Aquifer - Bedrock which is Moderately Productive only in Local Zones



Roughan & O'Donovan-AECOM Alliance



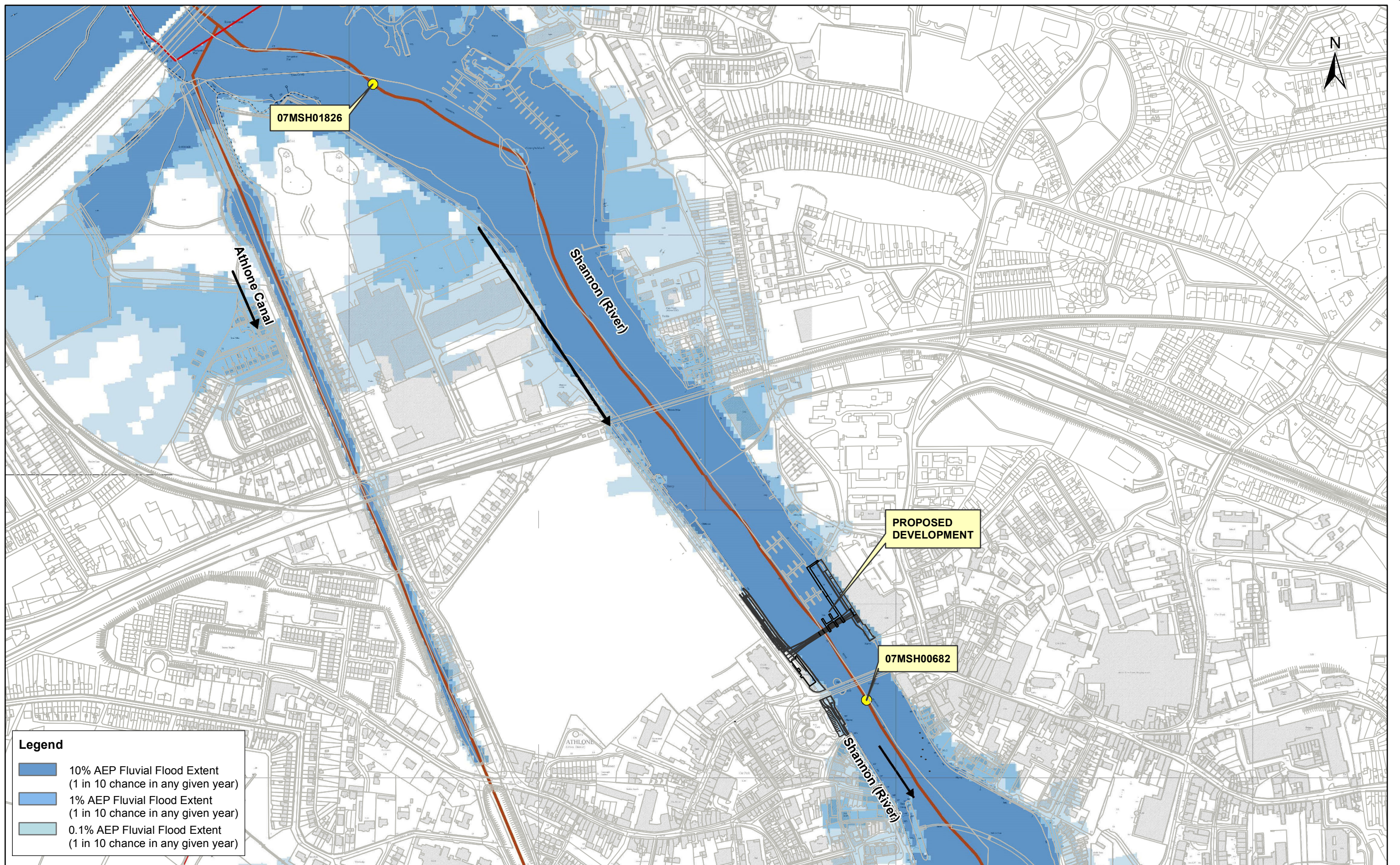
Arena House, Arena Road,
Sandyford, Dublin 18.
Tel : +353 (1) 2940800
Fax : +353 (1) 2940820
e-mail : info@rod.ie
Website : www.rod.ie
www.aecom.com

Project

ATHLONE PEDESTRIAN AND CYCLEWAY BRIDGE

ENVIRONMENTAL IMPACT STATEMENT

AQUIFER CLASSIFICATION			
Designed:	MD	File:	Status: E.I.S.
Drawn:	LA	Job No:	12.221
Checked:	HOS	Scale:	1:5,000 (@ A3)
Approved:	HOS	Date:	May 2017
		Drawing No:	FIGURE 7.3
		Rev:	



Roughan & O'Donovan-AECOM Alliance

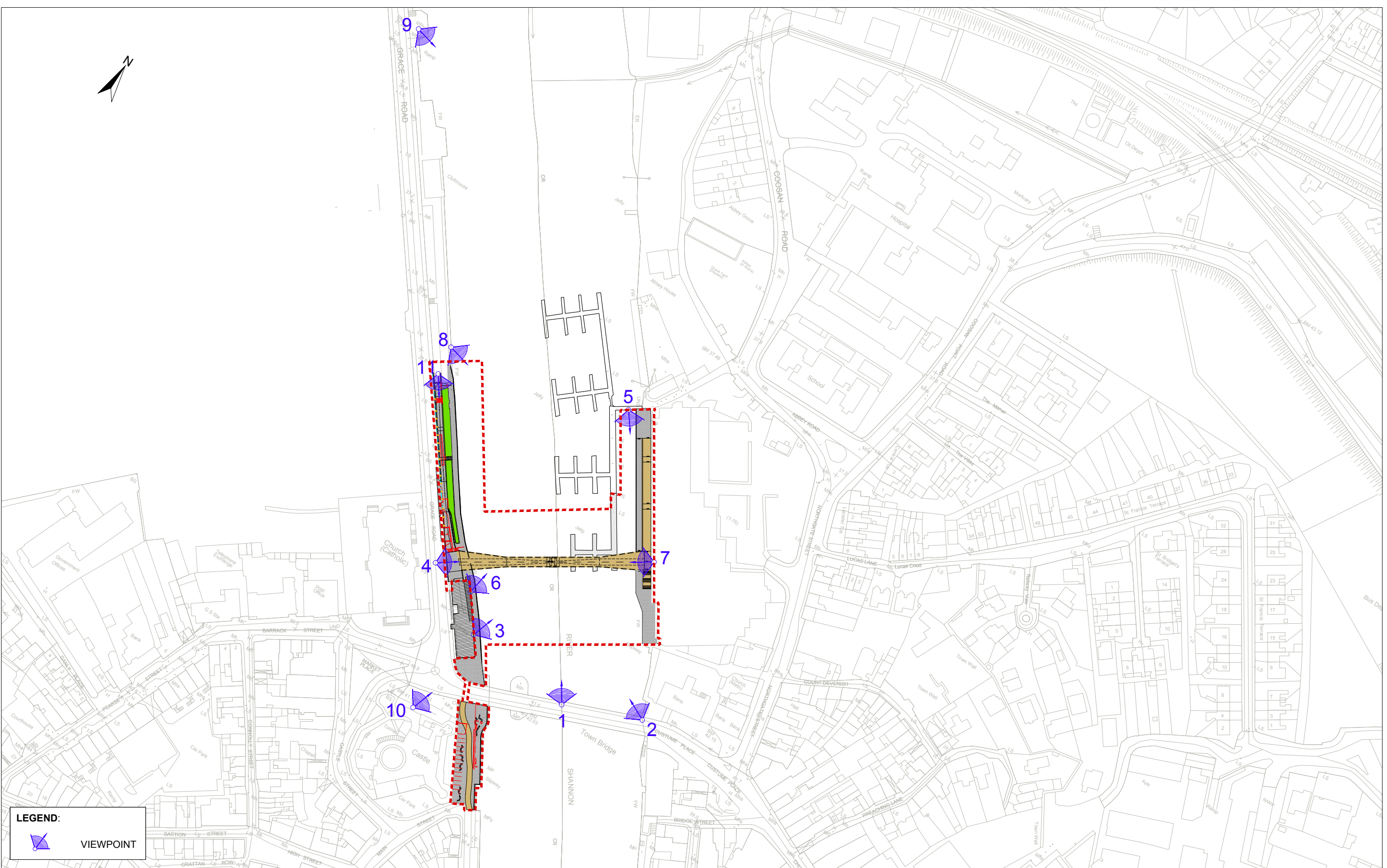
ROD
ROUGHAN & O'DONOVAN
AECOM


Arena House, Arena Road,
Sandyford, Dublin 18.
Tel : +353 (1) 2940800
Fax : +353 (1) 2940820
e-mail : info@rod.ie
Website : www.rod.ie
www.aecom.com

Project: **ATHLONE PEDESTRIAN AND CYCLEWAY BRIDGE**

Title: **ENVIRONMENTAL IMPACT STATEMENT**

Title		RIVER SHANNON AEP FLUVIAL FLOOD EXTENT	
Designed:	MD	File:	
Drawn:	LA	Job No:	12.221
Checked:	HOS	Scale:	1:5,000 (@ A3)
Approved:	HOS	Date:	May 2017
Status:			E.I.S.
Drawing No:			FIGURE 8.1
Rev:			



LEGEND:
 VIEWPOINT



Roughan & O'Donovan-AECOM Alliance




Arena House, Arena Road,
 Sandymount, Dublin 18.
 Tel : +353 (1) 2940800
 Fax : +353 (1) 2940820
 e-mail : info@rod.ie
 Website : www.rod.ie
 www.aecom.com

Project

ATHLONE PEDESTRIAN AND CYCLWAY BRIDGE

ENVIRONMENTAL IMPACT STATEMENT

Title		
VISUAL IMPACT VIEWPOINTS		
Designed: MK	File:	Status: E.I.S.
Drawn: JOD	Job No: 12221	
Checked: MK	Scale: AS SHOWN	Drawing No: FIGURE 9.1
Approved: MK	Date: April 2017	Rev: -




TREE PLANTING ALONG QUAY WALL




CYCLE-WAY CREATING VISUAL INTEREST FOR SEATING AREA



WATERFRONT TREE PLANTING



WATERFRONT TREE PLANTING



WATERFRONT TREE PLANTING



CONTEMPORARY SEATING



CONTEMPORARY LIMESTONE PAVERS

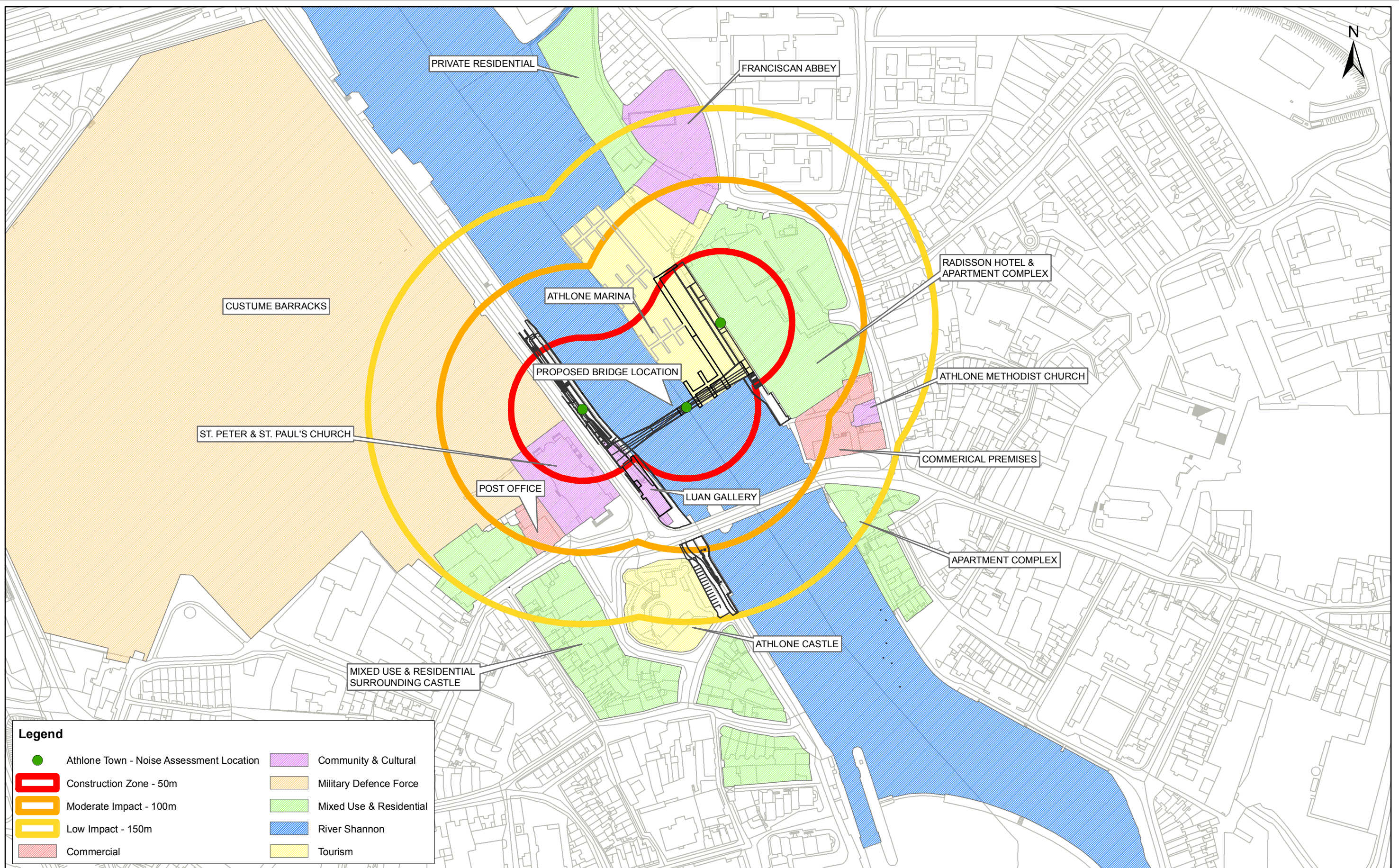


COLOURFUL & PLAYFUL PLANTERS



Project
ATHLONE PEDESTRIAN AND CYCLWAY BRIDGE
ENVIRONMENTAL IMPACT STATEMENT

Title		LANDSCAPE PROPOSAL	
Designed: MK/HOS	File:	Status:	E.I.S.
Drawn: JMK	Job No: 12221	Checked: HOS	Scale: AS SHOWN
Approved: MK	Date: APRIL 2017	Drawing No:	FIGURE 9.2



Legend

	Athlone Town - Noise Assessment Location		Community & Cultural
	Construction Zone - 50m		Military Defence Force
	Moderate Impact - 100m		Mixed Use & Residential
	Low Impact - 150m		River Shannon
	Commercial		Tourism



Roughan & O'Donovan-AECOM Alliance

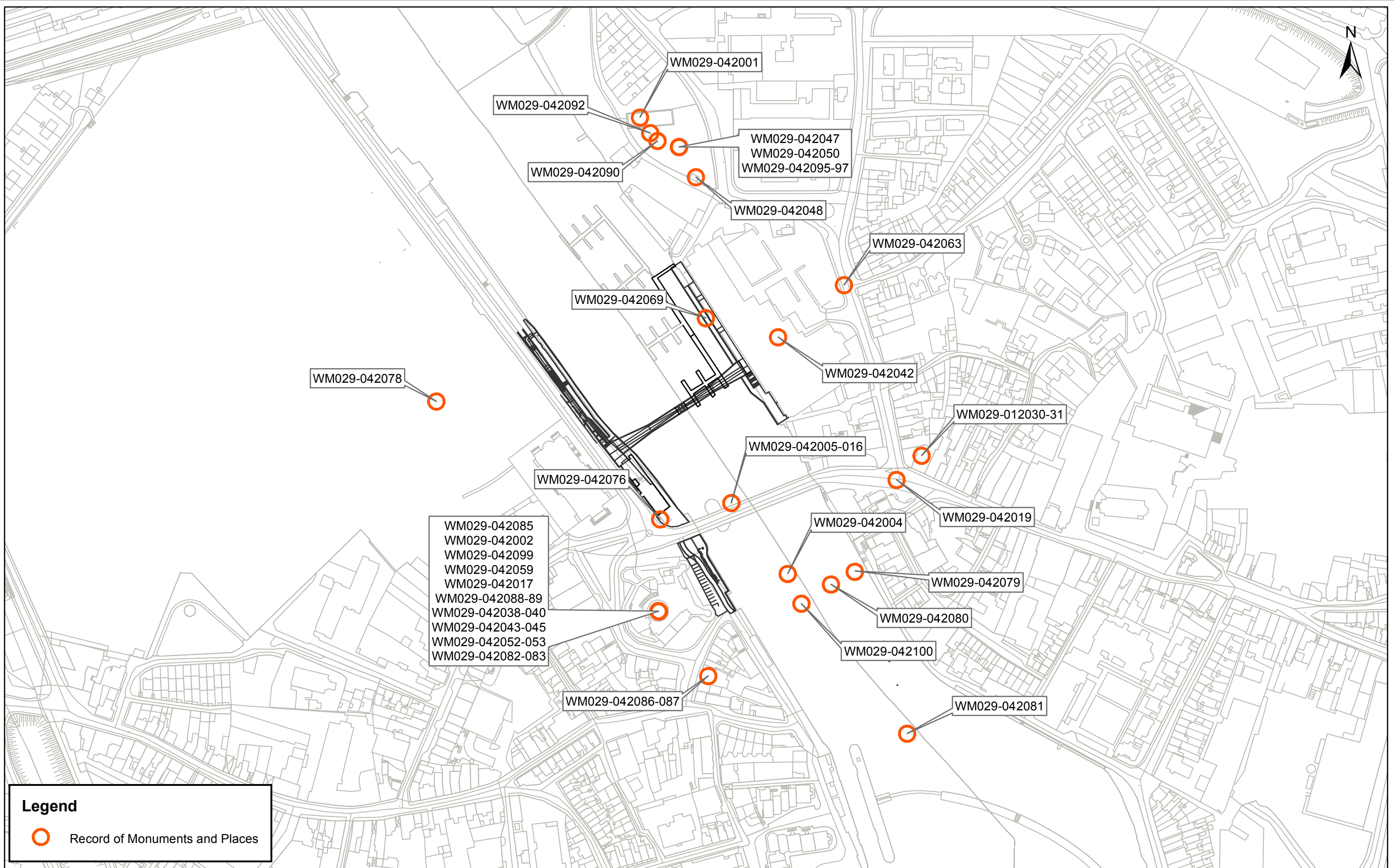
ROD AECOM

Arena House, Arena Road, Sandycroft, Dublin 18.
 Tel : +353 (1) 2940800
 Fax : +353 (1) 2940820
 e-mail : info@rod.ie
 Website : www.rod.ie
 www.aecom.com

Project: **ATHLONE PEDESTRIAN AND CYCLEWAY BRIDGE**

ENVIRONMENTAL IMPACT STATEMENT

Title: CONSTRUCTION NOISE IMPACTS			
Designed: MD	File:	Status: E.I.S.	
Drawn: LA	Job No: 12.221		
Checked: HOS	Scale: 1:2,500 (@ A3)	Drawing No: FIGURE 10.1	Rev:
Approved: HOS	Date: May 2017		



Roughan & O'Donovan-AECOM Alliance

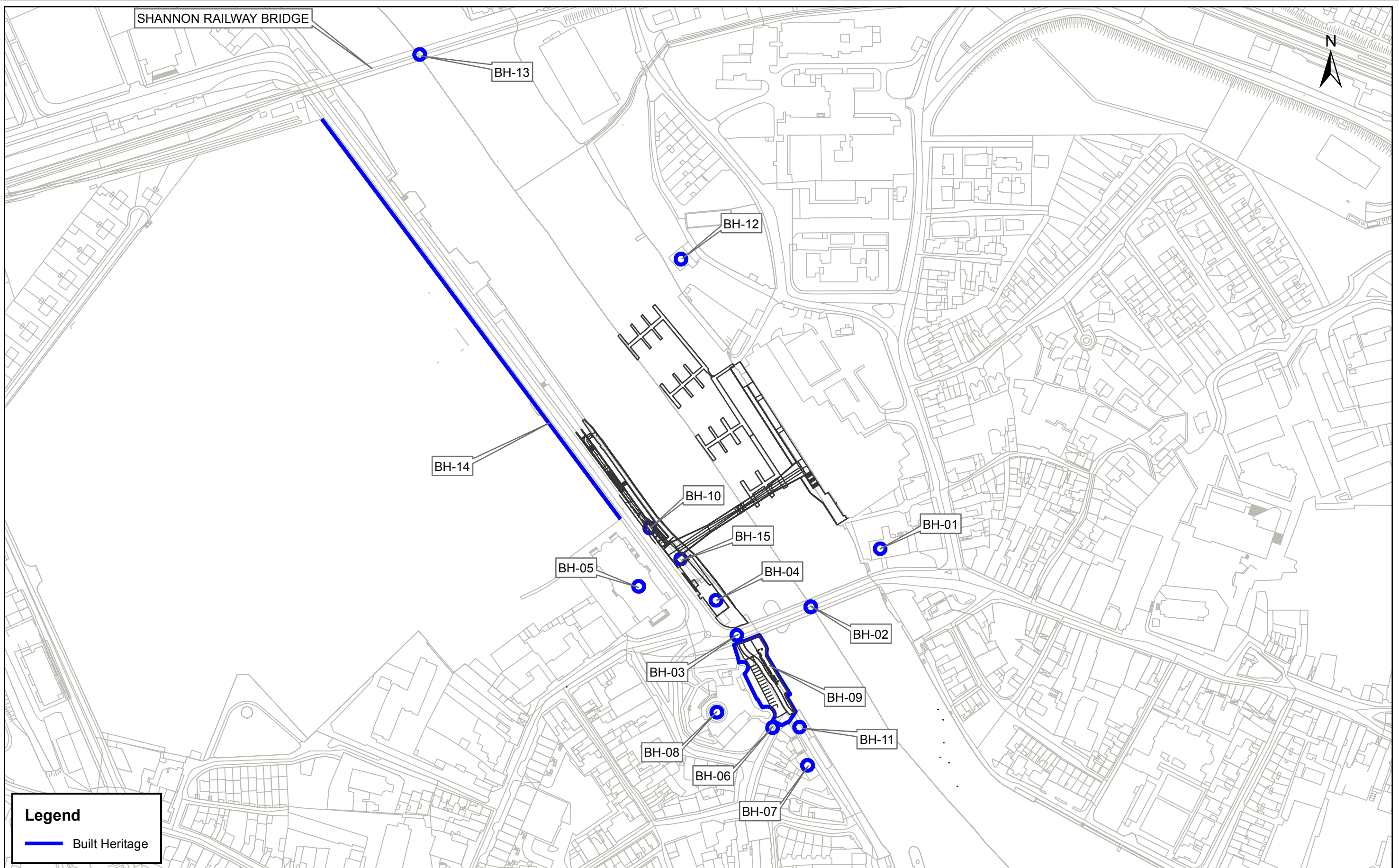
Arena House, Arena Road,
Sandyford, Dublin 18.
Tel : +353 (1) 2940800
Fax : +353 (1) 2940820
e-mail : info@rod.ie
Website : www.rod.ie
www.aecom.com

Project

ATHLONE PEDESTRIAN AND CYCLEWAY BRIDGE

ENVIRONMENTAL IMPACT STATEMENT

Title			
ATHLONE TOWN ARCHAEOLOGICAL & CULTURAL HERITAGE			
Designed:	MD	File:	Status:
Drawn:	LA	Job No:	E.I.S.
Checked:	HOS	Scale:	12.221
Approved:	HOS	Date:	1:2,500 (@ A3)
			May 2017
		FIGURE No:	Rev:
		12.1	



Legend

— Built Heritage



Roughan & O'Donovan-AECOM Alliance

ROD AECOM

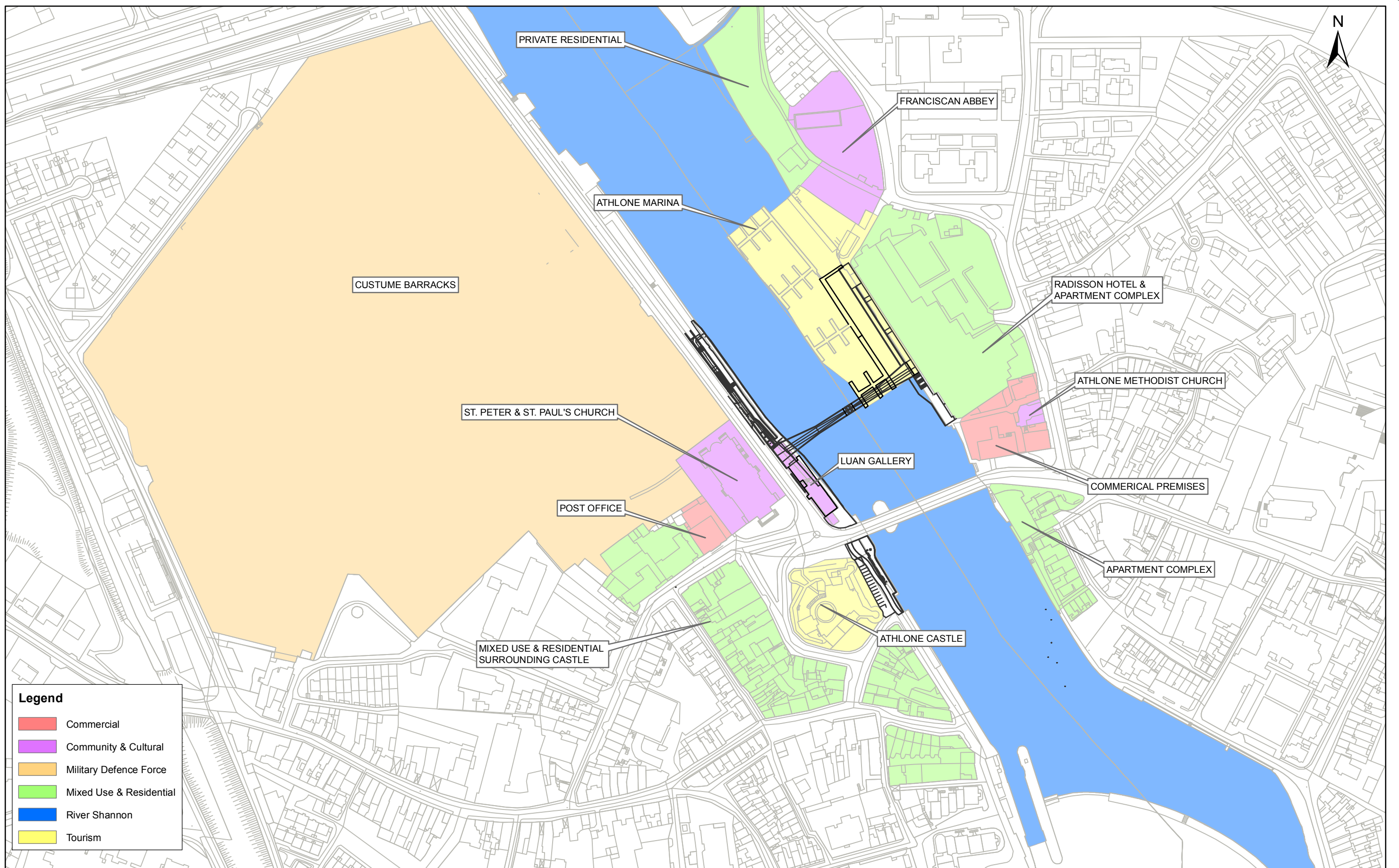
Arena House, Arena Road,
Sandyford, Dublin 18.
Tel : +353 (1) 2940800
Fax : +353 (1) 2940820
e-mail : info@rod.ie
Website : www.rod.ie
www.aecom.com

Project

ATHLONE PEDESTRIAN AND CYCLEWAY BRIDGE

ENVIRONMENTAL IMPACT STATEMENT

Title			
ATHLONE TOWN ARCHITECTURAL HERITAGE			
Designed: MD	File:	Status:	E.I.S.
Drawn: LA	Job No: 12.221		
Checked: HOS	Scale: 1:2,500 (@ A3)	Drawing No:	Rev:
Approved: HOS	Date: April 2017	FIGURE 13.1	



Legend

- Commercial
- Community & Cultural
- Military Defence Force
- Mixed Use & Residential
- River Shannon
- Tourism



Roughan & O'Donovan-AECOM Alliance

Arena House, Arena Road,
Sandyford, Dublin 18.
Tel : +353 (1) 2940800
Fax : +353 (1) 2940820
e-mail : info@rod.ie
Website : www.rod.ie
www.aecom.com

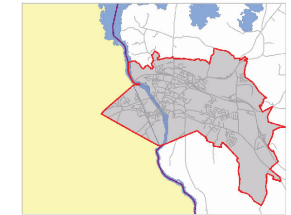
Project

ATHLONE PEDESTRIAN AND CYCLEWAY BRIDGE

ENVIRONMENTAL IMPACT STATEMENT

Title			
SURROUNDING LAND USES			
Designed: LA	File:	Status:	E.I.S.
Drawn: LA	Job No: 12.221		
Checked: HOS	Scale: 1:2,500 (@ A3)	Drawing No:	Rev:
Approved: HOS	Date: May 2017	FIGURE 14.1	

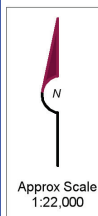
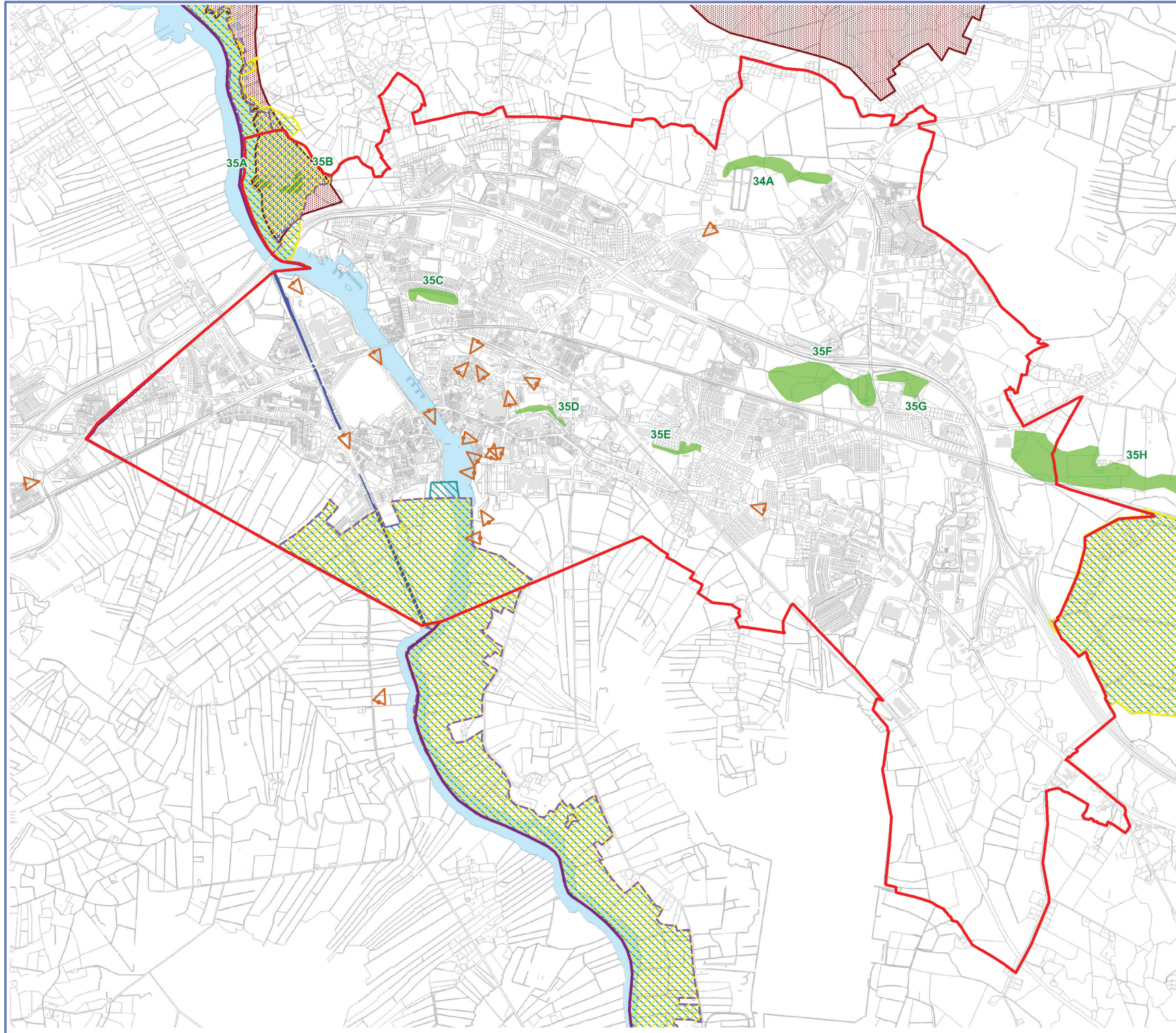
ATHLONE TOWN DEVELOPMENT PLAN 2014-2020




ATHLONE

LEGEND

-  HIGH AMENITY AREA
-  NATURAL HERITAGE AREA
-  PROPOSED NATURAL HERITAGE AREA
-  SPECIAL PROTECTION AREA
-  SPECIAL AREAS OF CONSERVATION
-  ESKER
-  IMPORTANT VIEWS AND PANORAMAS
-  ATHLONE CANAL
-  RIVER SHANNON / LOUGH REE
-  DEVELOPMENT PLAN BOUNDARY
-  COUNTY BOUNDARY



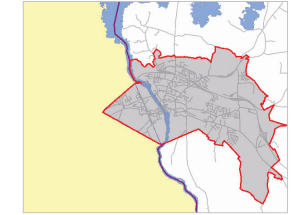
Title:
NATURAL HERITAGE MAP

 www.westmeathcoco.ie 

Approx Scale
1:22,000

Date: Feb 2014 Map Ref: ATC 01

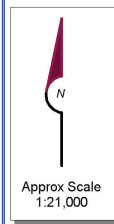
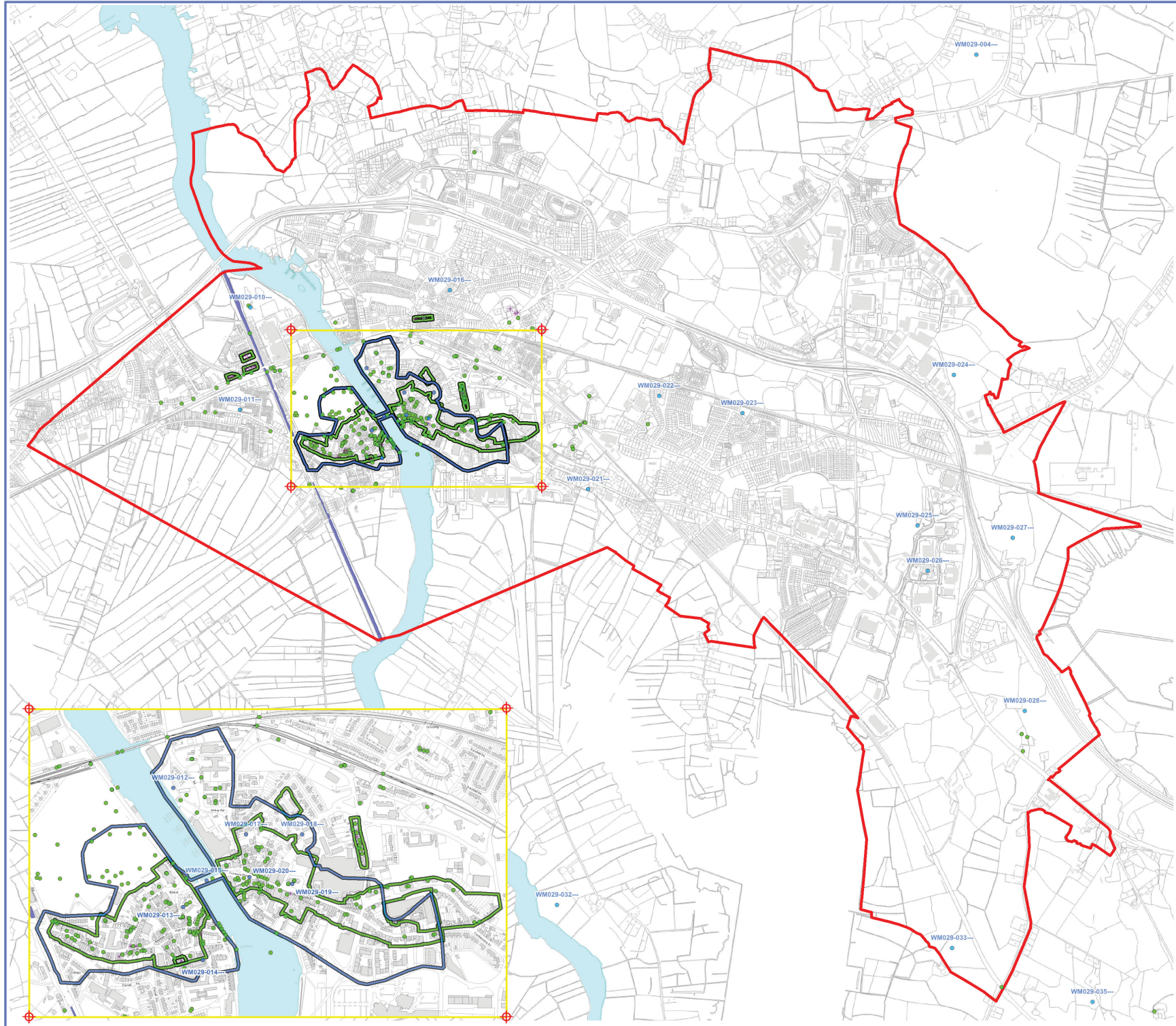
ATHLONE TOWN DEVELOPMENT PLAN 2014-2020



ATHLONE

LEGEND

- PROTECTED STRUCTURES
- ✱ NATIONAL INVENTORY OF ARCHITECTURAL HERITAGE
- ARCHITECTURAL CONSERVATION AREA
- NATIONAL MONUMENTS
- ZONE OF ARCHAEOLOGICAL POTENTIAL
- ATHLONE CANAL
- RIVER SHANNON / LOUGH REE
- DEVELOPMENT PLAN BOUNDARY



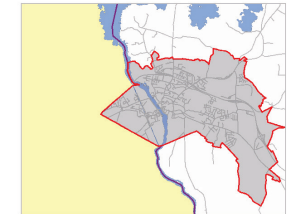
Title:
BUILT HERITAGE MAP

 www.westmeathcoco.ie 

Approx Scale
1:21,000

Date: Feb 2014 Map Ref: ATC 05

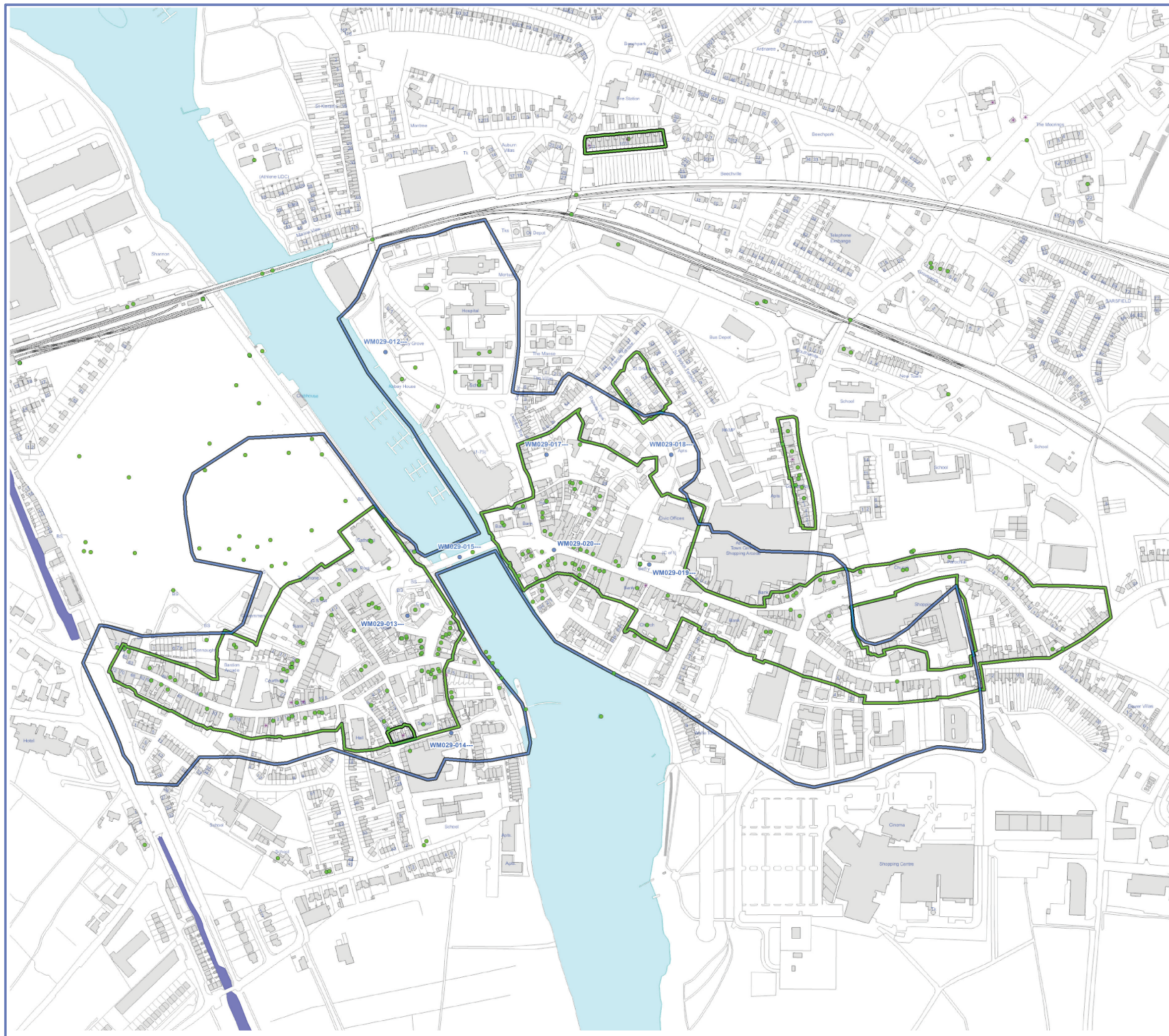
ATHLONE TOWN DEVELOPMENT PLAN 2014-2020






ATHLONE

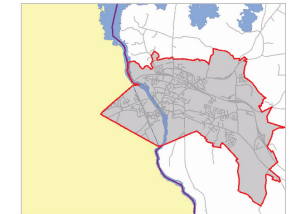
LEGEND

- PROTECTED STRUCTURES
- ✱ NATIONAL INVENTORY OF ARCHITECTURAL HERITAGE
- ARCHITECTURAL CONSERVATION AREA
- NATIONAL MONUMENTS
- ZONE OF ARCHAEOLOGICAL POTENTIAL
- ATHLONE CANAL
- RIVER SHANNON / LOUGH REE



 Approx Scale 1:5,000	Title: BUILT HERITAGE CORE MAP
	 www.westmeathcoco.ie 
Date: Feb 2014 Map Ref: ATC 06	

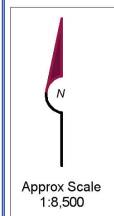
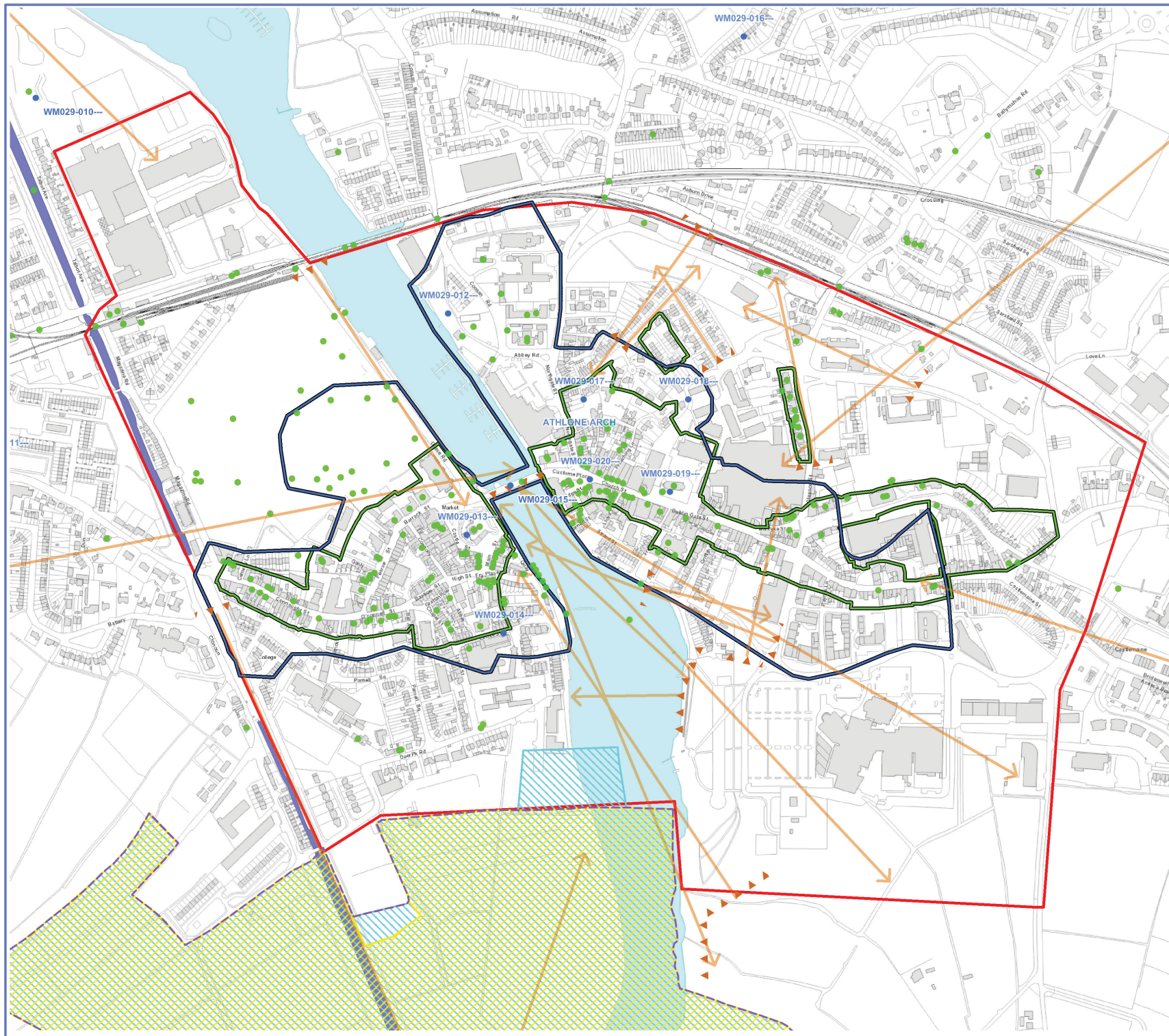
ATHLONE TOWN DEVELOPMENT PLAN 2014-2020



ATHLONE

LEGEND

-  BUILDING HEIGHT POLICY BOUNDARY
-  IMPORTANT VIEWS AND PANORAMAS
-  PROTECTED STRUCTURES
-  ARCHITECTURAL CONSERVATION AREA
-  NATIONAL MONUMENTS
-  ZONE OF ARCHAEOLOGICAL POTENTIAL
-  SPECIAL PROTECTION AREA
-  SPECIAL AREA OF CONSERVATION
-  PROPOSED NATURAL HERITAGE AREA
-  ATHLONE CANAL
-  RIVER SHANNON

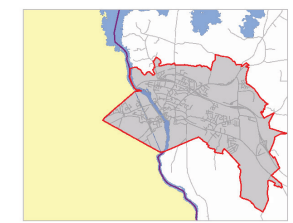


Title:
**BUILDING HEIGHT
POLICY MAP**

 www.westmeathcoco.ie 

Date: Feb 2014 Map Ref: ATC_07

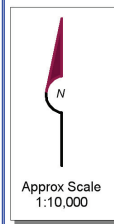
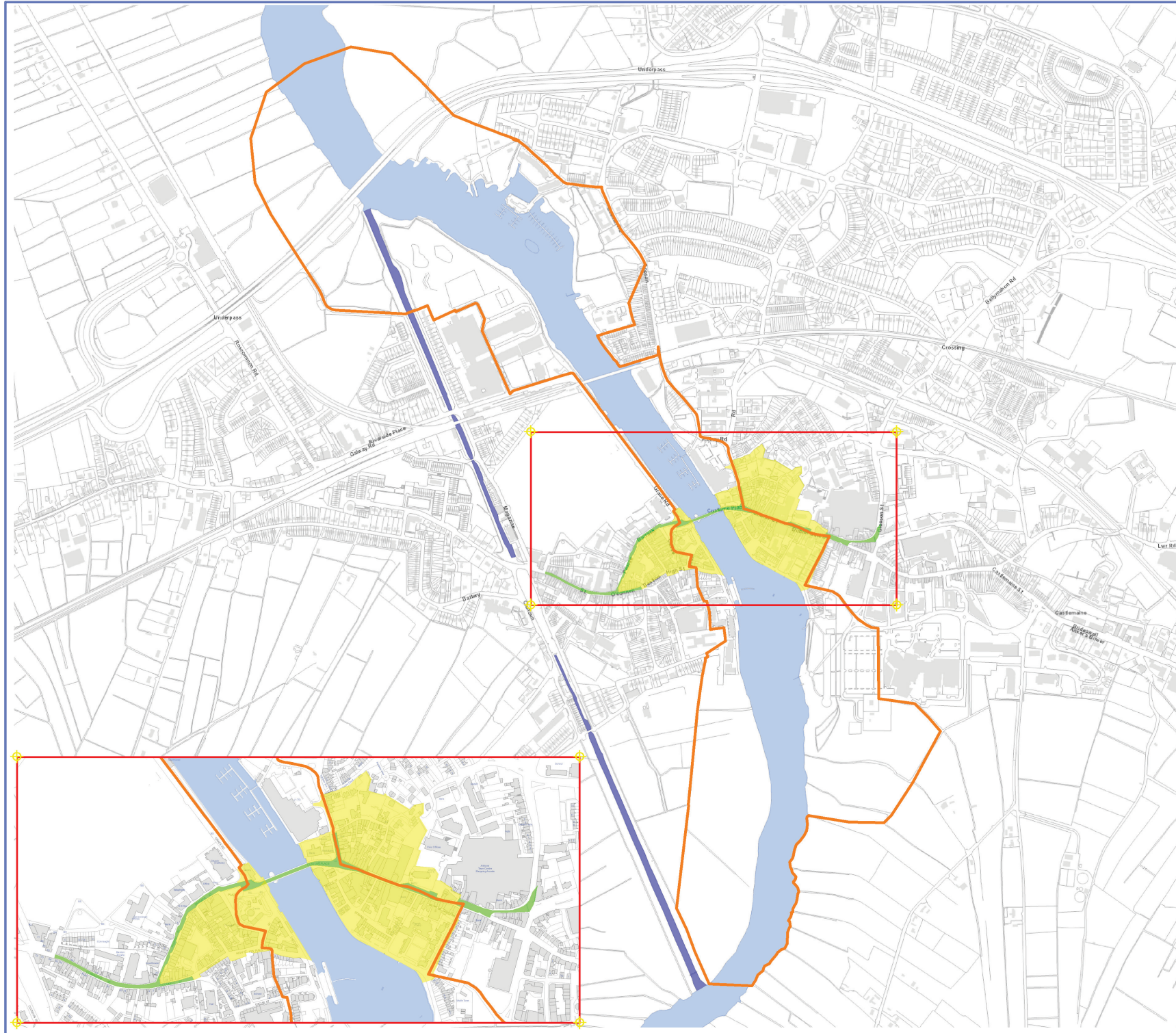
ATHLONE TOWN DEVELOPMENT PLAN 2014-2020



ATHLONE

LEGEND

- WATERFRONT QUARTER
- OLD TOWN WALL HISTORIC QUARTER
- MERCHANT SHOPPING QUARTER
- ATHLONE CANAL
- RIVER SHANNON



Title: CHARACTER AREAS MAP

 www.westmeathcoco.ie 

Approx Scale
1:10,000

Date: Feb 2014 Map Ref: ATC 09



Prepared by
Roughan & O'Donovan AECOM
Arena House, Arena Road, Sandyford, Dublin 18
Tel: +353 1 2940800 Fax: +353 1 2940820
Email: info@rod.ie www.rod.ie